

**Shire of Gordon**

**Rate Book**

**1939 - 1940**



ESTIMATE OF RECEIPTS AND

ESTIMATED RECEIPTS	Total	East	Central	West
Bankal Billing to Balance at 1/1/39			536	
General Rates 2,105,734 @ 1/9 in the £	8000	2500	2500	3000
General Rates Arrears	1600	550	450	600
Interest on Rates	60	20	10	30
Licenses Health Act Petrol Lamps Building	30	8	8	14
Dog Fees	100	31	31	38
Sanitary Charges Current	540	240		300
Arrears	25	10		15
Shire Memorial Hall Rents	80		20	60
Rent of Emma Lake	15	15		
Weightbridge Fees	300	93	93	114
Found Fees	5			
Police Court fines Rate Certificates	1	39	39	48
Licensing Equivalent	120			
Unemployment Relief Refunds	441	100		341
Fine of Plant	150	15	45	90
Unemployment Relief Refunds 1939-40 Grants	474	174		300
	11941	3195	3132	4950

Estimated Arrears of Rates 31/12/40  
 E 2887  
 C 615  
 W 1211  
4713

Carried Forward

11941	3195	3132	4950
-------	------	------	------

EXPENDITURE FOR THE YEAR 1939-1940

ESTIMATED EXPENDITURE	Total	East	Central	West
Bankal Debit Balance at 1/1/39		766		533
Bank Debit Balance at 1/1/39	667			
Salaries	1075			
President's Allowance	120			
Audit Fees	24			
Dog Fees Commissions	50			
Books Printing	110			
Advertising	80			
Office Expenses	50	572	572	701
Postage	30			
Travelling	250			
Law Books	15			
Insurance	25			
Bank Charges	16			
Interest + Redemption Loan No 2	235		60	175
Interest + Redemption Loan No 5	101	101		
Interest on overdraft	75	40	10	25
Health Act Expenses	150	45	45	60
Sanitary Expenses	530	245		285
Shire Memorial Hall	150		33	117
Weightbridge Maintenance	100			
Found Expenses	150	77	77	96
Street Lighting	5	1	1	3
Unemployment Relief	350	117	36	197
Countryside Fire Brigades Board	744	294		450
Donation	43	16		27
Associations	90	27	27	36
Cent Park	8	3	3	2
Water Supply	115		38	77
Fire Levy	25	5	5	15
Survey Expenses	75	15		60
Miscellaneous	70	15	15	40
Countryside Roads Board Maintenance	15	5	5	5
Federal Aid Contributions	501		182	319
Joint Works Shelton + East Loddon	1905	280	835	790
Materials + Postage	100	50		50
Power Grid Expenses	500	200	100	200
Contracts Outstanding	1200	375	375	450
Carried Forward	133	133		
	9882	3382	2419	4713



ESTIMATE OF RECEIPTS AND

ESTIMATED RECEIPTS

	Total	East	Central	West
Brought forward	11941	3795	3732	4414
				163
	11941	3795	3732	5113

Met during Dr. Balena at 30/9/40

Approved and adopted by the Council on 1st day of November 1939

B. W. Jeffery President  
 David S. Peaker Councillor  
 Harry Shulton Councillor  
 Ross B. Graham Secretary

EXPENDITURE FOR THE YEAR 1939-1940

ESTIMATED EXPENDITURE

	Total	East	Central	West
Brought forward	9882	3382	2419	4081
Pyramid Township 250, Murchie West 250 Contingencies 250	260			
Central Pologa 250, Harewellia South 250, Pologa 250	140	400		
Barthurst - Root Rd 250, Janda - Loughan Rd 250	150			
McDonnell - Barnes, Whetton & Mann 250, Binangy Island Rd 250	110			
Binangy Island South - Pyramid Hill Road 250, Kiri Road 250	160			
Melkman - Dyer 250, Oppin South 250, Wellesley - Jeffrey 250	149			
Harewellia District	100		669	
Contingencies	31		31	
Byrne, McCallum 250, Terrope 250, Carrup - Kinnear 250	175			
Bramley Rd - Romy Hill 250, Henderson 250, Doherty 250	143			
Parish Rd 250, Meloni Road 250	50			368
Contingencies	32			32
	11382	3782	3119	5113
Balena at 30/9/40	559	13	613	
	11941	3795	3732	5113



















An ASSESSMENT to the GENERAL RATE for the SHIRE OF  
in the Year 1939, after the Rate of Pence in the Pound, by virtue of the  
An ASSESSMENT to an EXTRA RATE in respect of Rateable Property situated within the RIDING  
in the Year 1939, after the Rate of Pence in the Pound, by virtue of the  
A PAN CHARGE made this day of 1939,

GORDON, made this day of  
"Local Government Act 1928," for the Period ending the 30th day of September, 1940; ALSO  
of the SHIRE OF GORDON, made this day of  
"Local Government Act 1928," for the Period ending the 30th day of September, 1940; ALSO  
for the Period ending the 30th day of September, 1940

No. on the Date	OCCUPIER—NAME, ADDRESS AND OCCUPATION				OWNER—NAME AND ADDRESS				DESCRIPTION AND SITUATION OF RATEABLE PROPERTY				Total Area in Acres	No. on the Rate	AMOUNTS DUE					AMOUNTS PAID					RATES ABANDONED					AMOUNTS CARRIED FORWARD		REMARKS			
	Surname	Christian Names	FULL ADDRESS	Nature of Calling or Occupation	Surname	Christian Names	Full Address	No. of Allotment	Section	Acres	Parish	General Rate			Extra Rate	Pan Charge	Current	Arrears	Current	Arrears	Current	Arrears	Interest	General Rate	Extra Rate	Pan Charge	Minute Book Folio	General Rate	Extra Rate	Pan Charge	No. on Next Date				
85	elliott	Albert George	Pyramid	Builder	elliott	Home				House Victoria Street		25																							
86	elliott	Loyal	Pyramid	Labourer	elliott	Home				Shop Kelly Street		15																							
87	elliott	William Gilbert		farmer	elliott	Home				House Albert Street		4																							
										House Albert Street		32																							
										House Albert Street		52																							
										House Albert Street		31																							
										House Albert Street		31																							
										House Albert Street		33																							
										House Albert Street		35																							
										House Albert Street		25																							
88	Brown	David	Pyramid	farmer						House Albert Street		38																							
89	Brown	David Lawrence								House Albert Street		34																							
										House Albert Street		40																							
										House Albert Street		41																							
										House Albert Street		42																							
										House Albert Street		45																							
90	Brown	Edward Phillips	Pyramid	farmer	B.T. Brown	John Michael	Pyramid			House Albert Street		58																							
										House Albert Street		22																							
										House Albert Street		91																							
91	Brown	John Edward	Pyramid	farmer	B.T. Brown	John Michael	Pyramid			House Albert Street		58																							
										House Albert Street		6 A																							
92	Brown	John Edward	Box 6 Pyramid	grazier						House Albert Street		35																							
										House Albert Street		30																							
										House Albert Street		57																							
93	Brown	John Thomas	Pyramid	farmer						House Albert Street		18																							
										House Albert Street		1125																							
										House Albert Street		30																							
										House Albert Street		31																							
										House Albert Street		32																							
94	Brown	John Edward	Pyramid	farmer						House Albert Street		418																							
95	Brown	Margaret			B.T. Brown	John Michael	Box 6 Pyramid			House Albert Street		36																							
96	Brown	Mary			B.T. Brown	John Michael	Box 6			House Albert Street		33																							
97	Brown	Nicholas Gerald			B.T. Brown	John Michael	Box 6			House Albert Street		54																							
										House Albert Street		54																							
										House Albert Street		55																							
										House Albert Street		1418																							




LOCAL GOVERNMENT ACT 1928, SECTION 25, SUBSECTION 1, 1928.

An ASSESSMENT to the GENERAL RATE for the SHIRE OF in the Year 1939, after the Rate of Pence in the Pound, by virtue of the An ASSESSMENT to an EXTRA RATE in respect of Rateable Property situated within the RIDING in the Year 1939, after the Rate of Pence in the Pound, by virtue of the A PAN CHARGE made this day of 1939,

GORDON, made this day of "Local Government Act 1928," for the Period ending the 30th day of September, 1940; ALSO of the SHIRE OF GORDON, made this day of "Local Government Act 1928," for the Period ending the 30th day of September, 1940; ALSO for the Period ending the 30th day of September, 1940

No. on the Rate	OCCUPIER—NAME, ADDRESS AND OCCUPATION			Nature of Calling or Occupation	OWNER—NAME AND ADDRESS			DESCRIPTION AND SITUATION OF RATEABLE PROPERTY				Total Area in Acres	Net Annual Value £	Total Net Annual Value £	Reduced to 100 Appeal £	No. on the Rate	AMOUNTS DUE					AMOUNTS PAID				RATES ABANDONED				AMOUNTS CARRIED FORWARD				REMARKS						
	Surname	Christian Name	Address		Surname	Christian Name	Full Address	No. of allotment	Section	Area	Parish						General Rate	Extra Rate	Pan Charge	Current	Arrears	Current	Arrears	Current	Arrears	Interest	General Rate	Extra Rate	Pan Charge	Minute Rate	General Rate	Extra Rate	Pan Charge		Current	Arrears	No. on Next Rate			
98	Brown	Wynne	Pyramid	farmer			1	A	32	Terrick West		18	18		91	1	11	6																						
							2	A	11			22																												
							5	A	82	Terrick West		15																												
							8	A	38			7	44		98	3	7																							
							1	A	81			24																												
							4	A	154	Terrick West		27																												
							9	A	95			17	68		98	5	9																							
99	Brown	George	Pyramid	farmer			80		188	Mernda West		33	33		94	2	7	9																						
100	Brown	Robert	Pyramid	farmer			24		329			40																												
							24A		162			46																												
							112		95			17																												
							112A		13	Mernda West		3																												
							112B		53			11																												
							112C		78			13	14	9	100	13	3	35																						
101	Brown	Alfred	Pyramid	farmer			14		280	Terrick West		65																												
102	Brown	Samuel	Pyramid	farmer			82		320			75	140		101	12	5																							
103	Brown	Samuel	Pyramid	farmer			39A		132			30	30		102	2	12	6																						
							39B		50			10																												
							39C		33			7																												
							39D		32			7																												
							39E		13			2																												
							1-8		5	Terrick West																														
							1-5		270			3																												
							0-10		36																															
							39A		79			12																												
							39B		130			38	79		103	6	18	5																						
104	Brown	John	Pyramid	farmer			110		37	Terrick West		17	17		104	1	9	9																						
105	Brown	Robert	Pyramid	farmer			39		39			12	12		105	1	1	23																						
106	Brown	Robert	Pyramid	farmer			39		39			11	11		106	1	9	3																						
107	Brown	Robert	Pyramid	farmer			88		320																															
							89		320			100	100		107	8	15																							
												101																												













LOCAL GOVERNMENT ACT 1928, SECTION 22, 1928, 24

An ASSESSMENT to the GENERAL RATE for the SHIRE OF Pence in the Pound, by virtue of the An ASSESSMENT to an EXTRA RATE in respect of Rateable Property situated within the RIDING in the Year 1939, after the Rate of Pence in the Pound, by virtue of the A PAN CHARGE made this day of 1939,

Table with columns: No. of Rate, Occupier-Name, Address and Occupation, Nature of Calling or Occupation, Own or Leased, Christian Names, Full Address, No. of Allotment, Section, Acreage, Parish, and Total Value.

GORDON, made this day of "Local Government Act 1928," for the Period ending the 30th day of September, 1940; ALSO of the SHIRE OF GORDON, made this day of "Local Government Act 1928," for the Period ending the 30th day of September, 1940; ALSO for the Period ending the 30th day of September, 1940

Table with columns: Net Annual Value, Total Net Annual Value, Reduced to an Appeal, No. of Allotments, No. on the Date, GENERAL RATE, EXTRA RATE, PAN CHARGE, AMOUNTS PAID, RATES ABANDONED, and ABSTRACTS CARRIED FORWARD.







An ASSESSMENT to the GENERAL RATE for the SHIRE OF GORDON, made this \_\_\_\_\_ day of \_\_\_\_\_, 1940; ALSO "Local Government Act 1928," for the Period ending the 30th day of September, 1940; ALSO of the SHIRE OF GORDON, made this \_\_\_\_\_ day of \_\_\_\_\_, 1940; ALSO "Local Government Act 1928," for the Period ending the 30th day of September, 1940; ALSO for the Period ending the 30th day of September, 1940

Table with columns: No. on the Rate, Surname, Christian Names, FULL ADDRESS, Nature of Calling or Occupation, Parish, No. of Abatement, Section, Acreage, Description and Situation of Rateable Property, OWNER-NAME AND ADDRESS, Christian Names, Full Address.

GORDON, made this \_\_\_\_\_ day of \_\_\_\_\_, 1940; ALSO "Local Government Act 1928," for the Period ending the 30th day of September, 1940; ALSO of the SHIRE OF GORDON, made this \_\_\_\_\_ day of \_\_\_\_\_, 1940; ALSO "Local Government Act 1928," for the Period ending the 30th day of September, 1940; ALSO for the Period ending the 30th day of September, 1940

Table with columns: Net Annual Value, Total Net Annual Value, Reduced to 100, No. on the Rate, GENERAL RATE, EXTRA RATE, PAN CHARGE, AMOUNTS PAID, RATES ABANDONED, AMOUNTS CARRIED FORWARD, REMARKS.



An ASSESSMENT to the GENERAL RATE for the SHIRE OF Pence in the Pound, by virtue of the "Local Government Act 1928," for the Period ending the 30th day of September, 1940; ALSO An ASSESSMENT to an EXTRA RATE in respect of Rateable Property situated within the RIDING in the Year 1939, after the Rate of Pence in the Pound, by virtue of the "Local Government Act 1928," for the Period ending the 30th day of September, 1940; ALSO A PAN CHARGE made this day of 1939,

Table with columns: No. on the Rate, Surname, Christian Names, Full Address, Nature of Calling or Occupation, Owner's Name and Address, Description and Situation of Rateable Property, and various assessment details.

GORDON, made this day of "Local Government Act 1928," for the Period ending the 30th day of September, 1940; ALSO of the SHIRE OF GORDON, made this day of "Local Government Act 1928," for the Period ending the 30th day of September, 1940; ALSO for the Period ending the 30th day of September, 1940

Table with columns: Net Annual Value, Total Net Annual Value, Amounts Due (General Rate, Extra Rate, Pan Charge), Amounts Paid (Current, Arrears), Rates Abandoned, and Assessment Carried Forward.









An ASSESSMENT to the GENERAL RATE for the SHIRE OF RIDING in the Year 1939, after the Rate of Pence in the Pound, by virtue of the An ASSESSMENT to an EXTRA RATE in respect of Rateable Property situated within the RIDING in the Year 1939, after the Rate of Pence in the Pound, by virtue of a PAN CHARGE made this day of 1939.

Table with columns: No. of the Rate, Occupier-Name, Address and Occupation, Owner-Name and Address, Description and Situation of Rateable Property, and various assessment details.

GORDON, made this day of Local Government Act 1928, for the Period ending the 30th day of September, 1940; ALSO of the SHIRE OF GORDON, made this day of Local Government Act 1928, for the Period ending the 30th day of September, 1940; ALSO for the Period ending the 30th day of September, 1940

Table with columns: Net Amount Value, Total Net Amount Value, Reduced to an Apportionment, and various columns for rates and charges (General Rate, Extra Rate, Pan Charge, etc.).













An ASSESSMENT to the GENERAL RATE for the SHIRE OF PENCE in the Year 1939, after the Rate of Pence in the Pound, by virtue of the An ASSESSMENT to an EXTRA RATE in respect of Rateable Property situated within the RIDING in the Year 1939, after the Rate of Pence in the Pound, by virtue of the A PAN CHARGE made this day of 1939,

Table with columns: No. on the Rate, Surname, Christian Names, Full Address, Nature of Culture or Occupation, No. of Acreage, Station, Acreage, Parish, and Remarks. Contains entries for Martin, Hill, and Miller families.

GORDON, made this day of Local Government Act 1928, for the Period ending the 30th day of September, 1940; ALSO of the SHIRE OF GORDON, made this day of Local Government Act 1928, for the Period ending the 30th day of September, 1940; ALSO for the Period ending the 30th day of September, 1940

Table with columns: Net Annual Value, Total Net Annual Value, Deducted to on Appeal, No. on the Rate, GENERAL RATE, EXTRA RATE, PAN CHARGE, AMOUNTS PAID, RATES ABANDONED, and REMARKS. Contains entries for various properties and their assessed values.




An ASSESSMENT to the GENERAL RATE for the SHIRE OF PENCE in the Pound, by virtue of the "Local Government Act 1928," for the Period ending the 30th day of September, 1940; ALSO of the SHIRE OF GORDON, made this day of ... "Local Government Act 1928," for the Period ending the 30th day of September, 1940; ALSO for the Period ending the 30th day of September, 1940

Table with columns: No. on the Rate, Surname, Christian Names, Full Address, Section, Average, Parish, Description and Situation of Rateable Property, and Taxable Value. Includes entries for 274, 279, 280, 281, 282, 283, 284, 285, 286, 287, 288, 289, 290, 291, 292, 293, 294, 295, 296, 297, 298, 299, and 300.

GORDON, made this day of ... "Local Government Act 1928," for the Period ending the 30th day of September, 1940; ALSO of the SHIRE OF GORDON, made this day of ... "Local Government Act 1928," for the Period ending the 30th day of September, 1940; ALSO for the Period ending the 30th day of September, 1940

Table with columns: Net Annual Value, Total Net Annual Value, Refused to an Appeal, No. on the Rate, GENERAL RATE, EXTRA RATE, PAN CHARGE, AMOUNTS PAID, RATES ABANDONED, and ARREARS CARRIED FORWARD. Includes a summary row at the bottom with values like 1501, 13173, 2659, 11683, 2016, 1118, 11.3, 2135.









An ASSESSMENT to the GENERAL RATE for the SHIRE OF GORDON, made this ... day of ... "Local Government Act 1928," for the Period ending the 30th day of September, 1940; ALSO an ASSESSMENT to an EXTRA RATE in respect of Rateable Property situated within the ... RIDING in the Year 1939, after the Rate of ... Pence in the Pound, by virtue of the "Local Government Act 1928," for the Period ending the 30th day of September, 1940; ALSO A PAN CHARGE made this ... day of ... 1939,

Table with columns: No. on the Rate, Surname, Christian Names, Full Address, Nature of Calling or Occupation, Parish, Description and Situation of Rateable Property, No. of Allotment, Section, Average, and Parish. Includes entries for Rice, Dingo, and various other properties.

GORDON, made this ... day of ... "Local Government Act 1928," for the Period ending the 30th day of September, 1940; ALSO of the SHIRE OF GORDON, made this ... day of ... "Local Government Act 1928," for the Period ending the 30th day of September, 1940; ALSO for the Period ending the 30th day of September, 1940

Table with columns: Net Annual Value, Reduced to on Appeal, No. on the Rate, GENERAL RATE, EXTRA RATE, PAN CHARGE, AMOUNTS PAID (GENERAL RATE, EXTRA RATE, PAN CHARGE), RATES ABANDONED, and AMOUNTS CARRIED FORWARD. Includes a summary row at the bottom.




An ASSESSMENT to the GENERAL RATE for the SHIRE OF PENCE in the Pound, by virtue of the "Local Government Act 1928," for the Period ending the 30th day of September, 1940; ALSO an ASSESSMENT to an EXTRA RATE in respect of Rateable Property situated within the RIDING of PENCE in the Pound, by virtue of the "Local Government Act 1928," for the Period ending the 30th day of September, 1940; ALSO a PAN CHARGE made this day of 1939,

Table with columns: No. of the Rate, Surname, Christian Name, Full Address, Nature of Calling or Occupation, Owner Name and Address, Description and Situation of Rateable Property, No. of Allotment, Section, Acreage, Parish, and Remarks.

GORDON, made this day of "Local Government Act 1928," for the Period ending the 30th day of September, 1940; ALSO the SHIRE OF GORDON, made this day of "Local Government Act 1928," for the Period ending the 30th day of September, 1940; ALSO for the Period ending the 30th day of September, 1940

Table with columns: Net Annual Value, Total Net Annual Value, Reduced to an Annual Value, No. on the Rate, GENERAL RATE, EXTRA RATE, PAN CHARGE, AMOUNTS PAID (Current, Arrears), RATES ABANDONED, and AMOUNTS CARRIED FORWARD.





An ASSESSMENT to the GENERAL RATE for the SHIRE OF  
 in the Year 1939, after the Rate of Pence in the Pound, by virtue of the  
 An ASSESSMENT to an EXTRA RATE in respect of Rateable Property situated within the RIDING  
 in the Year 1939, after the Rate of Pence in the Pound, by virtue of the  
 A PAN CHARGE made this day of 1939,

No. on the Rate	OCCUPIER—NAME, ADDRESS AND OCCUPATION				OWNER—NAME AND ADDRESS				DESCRIPTION AND SITUATION OF RATEABLE PROPERTY				Rateable Value
	Surname	Christian Names	FULL ADDRESS— House, Shop, Tenement, Street, and number of the same, or description of the same.	Nature of Calling or Occupation	Surname	Christian Names	Full Address	Nature of Calling or Occupation	No. of Allotment	Section	Area	Parish	
352	Snell	Charles	2 Pendang Road Dexters SE 12	quarrying									
353	Snell	Charles	Dexters SE 12	quarrying				65	320		Merriam Street		
354	Spence	Robert	Courtnay	farmer				66	214		Merriam Street		
355	Spencer	Norrie	Merriam Street	farmer				56	320		Merriam Street		
								58	315		Merriam Street		
								161	222		Merriam Street		
356	Spencer	Leo	Merriam Street	farmer				55	320		Merriam Street		
								5157	256		Merriam Street		
								1160	13		Merriam Street		
357	Spencer	Edwin	Merriam Street	farmer							Merriam Street		
358	Spencer	Robert	Merriam Street	farmer				59	307		Merriam Street		
359	Spencer	Joseph	Merriam Street	farmer							Merriam Street		
								119	55		Merriam Street		
								120	55		Merriam Street		
360	Stephens	John	Merriam Street	farmer	Stephens	John	Merriam Street	52	D	322	Merriam Street		
361	Stevens	Alfred	Merriam Street	farmer				22.62	A	181	Merriam Street		
362	Stevens	Alfred	Merriam Street	farmer				18	A	312	Merriam Street		
363	Stevens	George	Merriam Street	farmer				44.11	A	227	Merriam Street		
364	Stevens	John	Merriam Street	farmer				16	A	174	Merriam Street		
								17	A	221	Merriam Street		
								10	A	170	Merriam Street		
365	Stevens	Robert	Merriam Street	farmer				30	A	320	Merriam Street		
366	Stevens	Robert	Merriam Street	farmer				3	A	151	Merriam Street		
								7	A	158	Merriam Street		
								11.11	A	168	Merriam Street		
								11.11	A	210	Merriam Street		
								123		45	Merriam Street		
								124		45	Merriam Street		
367	Stevens	Samuel	Merriam Street	farmer				10	A	92	Merriam Street		
368	Stevens	William	Merriam Street	farmer				61	A	180	Merriam Street		
								122	A	545	Merriam Street		

GORDON, made this day of  
 "Local Government Act 1928," for the Period ending the 30th day of September, 1940; ALSO  
 of the SHIRE OF GORDON, made this day of  
 "Local Government Act 1928," for the Period ending the 30th day of September, 1940; ALSO  
 for the Period ending the 30th day of September, 1940

No. on the Rate	Total Annual Value	Reduced to on Assessed Value	No. on the Rate	AMOUNTS DUE				AMOUNTS PAID				RATES ABANDONED				ARREARS CARRIED FORWARD				REMARKS
				General Rate	Extra Rate	Pan Charge	No. on Last Date	General Rate	Extra Rate	Pan Charge	Interest	General Rate	Extra Rate	Pan Charge	Interest	General Rate	Extra Rate	Pan Charge	No. on Next Date	
30	30	352	2	2	6															
12	12	353	1	1																
53																				
44	97	361	8	9	28															36.1
70																				
47																				
46	163	355	14	5	15															36.2
10																				
39																				
2	111	356	7	14	3															
27																				
2	247	357	2	10	9															
46	46	357	4	1	4															
1																				
10																				
17																				
12	40	359	3	10																
80	80	360	7																	
50	50	361	4	7	6															
78	78	362	6	16	6															
62	62	363	4	11																
99																				
40	139	364	12	3	3															
75	75	365	6	11	3															
30																				
13																				
47																				
55																				
7																				
9	163	366	14	5	4															
29	29	367	2	10	9															
80																				
31																				
10	127	368	11	2	3															
	1321		115	11	9	33	15													



An ASSESSMENT to the GENERAL RATE for the SHIRE OF in the Year 1939, after the Rate of Pence in the Pound, by virtue of the An ASSESSMENT to an EXTRA RATE in respect of Rateable Property situated within the RIDING in the Year 1939, after the Rate of Pence in the Pound, by virtue of the A PAN CHARGE made this day of 1939,

Table with columns: No. on the Rate, Surname, Christian Names, FULL ADDRESS, Nature of Calling or Occupation, Surname, Christian Names, Full Address, No. of Allotment, Section, Acreage, Parish. Includes entries for 369, 370, 371, 372, 373, 374, 375, 376, 377, 378, 379, 380, 381.

GORDON, made this day of "Local Government Act 1928," for the Period ending the 30th day of September, 1940; ALSO of the SHIRE OF GORDON, made this day of "Local Government Act 1928," for the Period ending the 30th day of September, 1940; ALSO for the Period ending the 30th day of September, 1940

Table with columns: Net Annual Value £, Total Net Annual Value £, Reduced to an Appeal £, No. on the Rate, GENERAL RATE, EXTRA RATE, PAN CHARGE, AMOUNTS PAID, RATES ABANDONED, AMOUNTS CAUGHT FORWARD, REMARKS. Includes entries for 369, 370, 371, 372, 373, 374, 375, 376, 377, 378, 379, 380, 381.





LOCAL GOVERNMENT ACT 1928, SECTION 22, SUBSECTION 10.

An ASSESSMENT to the GENERAL RATE for the SHIRE OF PENCE in the Year 1939, after the Rate of Pence in the Pound, by virtue of the An ASSESSMENT to an EXTRA RATE in respect of Rateable Property situated within the RIDING in the Year 1939, after the Rate of Pence in the Pound, by virtue of the A PAN CHARGE made this day of 1939,

Table with columns: No. on the Rate, Surname, Christian Names, Occupation, Nature of Calling, Full Address, Section, Average, Parish, etc. Rows include Townsend, Swigg, Waller, and Watson.

GORDON, made this day of Local Government Act 1928, for the Period ending the 30th day of September, 1940; ALSO of the SHIRE OF GORDON, made this day of Local Government Act 1928, for the Period ending the 30th day of September, 1940; ALSO for the Period ending the 30th day of September, 1940

Table with columns: Net Annual Value, Total Net Annual Value, Reduced to an Appeal, Amount of Contribution, No. on the Rate, GENERAL RATE, EXTRA RATE, PAN CHARGE, AMOUNTS PAID, RATES ABANDONED, AMOUNTS CARRIED FORWARD, REMARKS.





An ASSESSMENT to the GENERAL RATE for the SHIRE OF  
in the Year 1939, after the Rate of Pence in the Pound, by virtue of the  
RIDING  
An ASSESSMENT to an EXTRA RATE in respect of Rateable Property situated within the  
in the Year 1939, after the Rate of Pence in the Pound, by virtue of the  
A PAN CHARGE made this day of 1939.

No. of Rate	OWNER-NAME, ADDRESS AND OCCUPATION				OWNER-NAME AND ADDRESS				DESCRIPTION AND SITUATION OF RATEABLE PROPERTY				Rateable Area
	Surname	Christian Names	FULL ADDRESS- Street, Suburb, Town, Shire and Country and State, if different from that of the State.	Nature of Calling or Occupation	Surname	Christian Names	Full Address	No. of Allotment	Section	Average	Parish	Rateable Area	
377	Wren	Ernest Anthony	Wickham	farmer				110 <sup>B</sup>		12.3			
								171 <sup>A&amp;C</sup>		15			
								178 <sup>A&amp;B</sup>		52	Terrick West		
								179		15			
								Z		4	200		
400	Wren	George Ben	Hobbshurst Drive					43		320			
								44		320	Mincha West		
								46 <sup>A,B</sup>		519	401		
401	Wren	William	Pyramid	Inspector, B.T. Ryan	John Stanley	Pyramid					House Albert Street		
402	Wren	Robert	Mincha	labour							House Mincha		
403	Whitfield	John Matthew	Wickham	farmer				412 <sup>A</sup>	A	30.5			
								26	A	280			
								20, 20 <sup>A</sup>	A	134	200		
404	William	Albert James	Pyramid	farmer							officers in Victoria Street		
405	William	William Joseph	Kolaga	farmer				417 <sup>B</sup>		318	Terrick West		
406	Williamson	Elizabeth Mary	Rayner	labourer				8	D	160	Kolaga		
407	Wren	William	Wickham	farmer				8 <sup>A</sup>		220			
								8 <sup>C</sup>		320			
								8 <sup>D</sup>		253	Terrick West		
								8 <sup>E&amp;F</sup>		173			
								15		255			
								15 <sup>A</sup>		23	200		
408	Meredith	Arthur Henry	Pyramid	farmer				28	B	240			
								29	B	320	Kolaga		
								130 <sup>B</sup>	B	150			
								25	B	208	1018		
409	Wintersbottom	Bertie	Pyramid	labourer							House Kelly Street		
											Mincha West		
											House Albert Street		
410	Wintersbottom	Oliver Franklin	Whitfield	farmer				48 <sup>B</sup>		178			
	Wintersbottom	Rachel	Mincha					49		220			
								49 <sup>A</sup>		27	Mincha West		
								50 <sup>A</sup>		134			
								50 <sup>B</sup>		134			
411	Wintersbottom	Walter Jack	Whitfield	labourer				110		196	181		
										320	Mincha		

GORDON, made this day of  
"Local Government Act 1928," for the Period ending the 30th day of September, 1940; ALSO  
of the SHIRE OF GORDON, made this day of  
"Local Government Act 1928," for the Period ending the 30th day of September, 1940; ALSO  
for the Period ending the 30th day of September, 1940

No. of Rate	Total Net Annual Value	Reduced to on Appeal	No. of Rate	AMOUNTS DUE						AMOUNTS PAID						RATES ABANDONED						ARREARS CARRIED FORWARD						REMARKS				
				GENERAL RATE		EXTRA RATE		PAN CHARGE		GENERAL RATE		EXTRA RATE		PAN CHARGE		General Rate		Extra Rate		Pan Charge		General Rate		Extra Rate		Pan Charge						
				Current	Arrears	Current	Arrears	Current	Arrears	Current	Arrears	Current	Arrears	Current	Arrears	Current	Arrears	Current	Arrears	Current	Arrears	Current	Arrears	Current	Arrears							
37	37.1		37	3.4	1.25																											
63																																
53																																
50	166.1		400	14.10	6.27																											
14	14.1		401	1.1	1.17																											
12	12.1		402																													
108	108.1		403	10.1	18.1																											
31	31.1		404	2.1	3.35																											
87	87.1		405	7.12	3.15	4.67																										
39	39.1		406	3.8	3.17																											
64																																
77																																
58																																
44																																
49																																
1	209.1		407	26.3	3.27																											
36																																
50																																
24																																
48																																
18	176.1		408	15.8																												
10																																
20	30.1		409	2.12	6.30																											
25																																
53																																
4																																
20																																
19																																
27	150.1		410	13.2	6.13	2.67																										
44	14.1		411	3.17																												
	1143			104	79	47	5																									



An ASSESSMENT to the GENERAL RATE for the SHIRE OF Pence in the Pound, by virtue of the Riding in the Year 1939, after the Rate of ... An ASSESSMENT to an EXTRA RATE in respect of Rateable Property situated within the ... A PAN CHARGE made this ... day of ... 1939,

Table with columns: No. on the Rate, Surname, Christian Names, FULL ADDRESS, Nature of Calling or Occupation, OWNER-NAME AND ADDRESS, Full Address, No. of Allotment, Section, Arrears, Parish, and Remarks. Contains entries for various properties and owners like 'Minterbottom', 'Wood', 'Young', etc.

GORDON, made this ... day of ... "Local Government Act 1928" for the Period ending the 30th day of September, 1940; ALSO of the SHIRE OF GORDON, made this ... day of ... "Local Government Act 1928" for the Period ending the 30th day of September, 1940; ALSO for the Period ending the 30th day of September, 1940

Table with columns: Net Annual Value, Total Net Annual Value, Reduced to 100 Appnl, No. on the Rate, GENERAL RATE, EXTRA RATE, PAN CHARGE, AMOUNTS PAID, RATES ABANDONED, AMOUNTS CARRIED FORWARD, and REMARKS. Contains numerical data for various properties and rates.





An ASSESSMENT to the GENERAL RATE for the SHIRE OF GORDON, made this \_\_\_\_\_ day of \_\_\_\_\_ in the Year 1939, after the Rate of \_\_\_\_\_ Pence in the Pound, by virtue of the "Local Government Act 1928," for the Period ending the 30th day of September, 1940; ALSO An ASSESSMENT to an EXTRA RATE in respect of Rateable Property situated within the \_\_\_\_\_ RIDING in the Year 1939, after the Rate of \_\_\_\_\_ Pence in the Pound, by virtue of the "Local Government Act 1928," for the Period ending the 30th day of September, 1940; ALSO A PAN CHARGE made this \_\_\_\_\_ day of \_\_\_\_\_ 1939,

OCCUPIER—NAME, ADDRESS AND OCCUPATION				OWNER—NAME AND ADDRESS				DESCRIPTION AND SITUATION OF RATEABLE PROPERTY				Total Property Value as at 1st July 1939
No. on the Rate	Surname	Christian Names	FULL ADDRESS— including Suburb, Street, Street No. and Locality or other Particulars.	Nature of Calling or Occupation	Surname	Christian Names	Full Address	No. of Allotment	Section	Acres	Parish	
430	Young	William Isaac	Pyramid	farmer	G.D. Smith	Donner	444866 C	320			Moлага	
431	Blackman	R.	Pyramid	ganger	G.T.	Railway Department					Ganger's Cottage	
432	Jones	M.J.			G.T.						Ganger's Cottage	
433	Evans	L.			G.T.						Ganger's Cottage	
434	Butcher	R.			G.T.						Residence	
435	Railway Station				G.T.							
436	Police Station				G.T.							
437	Post Office				G.T.							
438	Power Station				G.T.							
439	State Rivers & Water Supply Comm.				G.T.	Office of Gordon						
440	Brookers	Alfred Edgar		water bail	G.T.	State Rivers & W. & Comm.					Office Victoria Street	
441	Scott	Lincoln James		engineer	G.T.						Residence Victoria Street	
442	State School				G.T.	Education Department						

GORDON, made this \_\_\_\_\_ day of \_\_\_\_\_ "Local Government Act 1928," for the Period ending the 30th day of September, 1940; ALSO "Local Government Act 1928," made this \_\_\_\_\_ day of \_\_\_\_\_ "Local Government Act 1928," for the Period ending the 30th day of September, 1940; ALSO for the Period ending the 30th day of September, 1940

No. on the Rate	Total Net Annual Value	Reduced to an Appraisal	No. on the Rate	AMOUNTS DUE				AMOUNTS PAID				RATES ABANDONED				ARREARS CARRIED FORWARD		REMARKS
				GENERAL RATE	EXTRA RATE	PAN CHARGE	No. on Last Rate	GENERAL RATE	EXTRA RATE	PAN CHARGE	Interest	General Rate	Extra Rate	Pan Charge	Minutes Book Date	General Rate	Extra Rate	
430	512	114	430	512	114	114	432	114										435
431			431															
432			432															
433			433															
434			434															438
435			435															
436			436															
437			437															
438			438															
439			439															
440			440															
441			441															
442			442															
Σ 64				Σ 512 114				Σ 512 114				Σ 512 114				Σ 512 114		







An ASSESSMENT to the GENERAL RATE for the SHIRE OF ... in the Year 1939, after the Rate of ... Pence in the Pound, by virtue of the ... An ASSESSMENT to an EXTRA RATE in respect of Rateable Property situated within the ... RIDING in the Year 1939, after the Rate of ... Pence in the Pound, by virtue of the ... day of ... 1939, A PAN CHARGE made this ... day of ... 1939,

Table with columns: OCCUPIER-NAME, ADDRESS AND OCCUPATION, OWNER-NAME AND ADDRESS, DESCRIPTION AND SITUATION OF RATEABLE PROPERTY. Includes entries for 455 Bear, 456 Bear, 457 Bear, 458 Bear, 459 Bill.

GORDON, made this ... day of ... "Local Government Act 1928," for the Period ending the 30th day of September, 1940; ALSO of the SHIRE OF GORDON, made this ... day of ... "Local Government Act 1928," for the Period ending the 30th day of September, 1940; ALSO for the Period ending the 30th day of September, 1940

Table with columns: Net Annual Value, Total Net Annual Value, Reduced to on Appeal, No. on the Rate, AMOUNTS DUE (GENERAL RATE, EXTRA RATE, PAN CHARGE), AMOUNTS PAID (GENERAL RATE, EXTRA RATE, PAN CHARGE), RATES ABANDONED, AMOUNTS CARRIED FORWARD, REMARKS. Includes handwritten entries for 455, 456, 457, 458, 459.











An ASSESSMENT to the GENERAL RATE for the SHIRE OF GORDON, made this ... day of ... 1939, after the Rate of ... Pence in the Pound, by virtue of the "Local Government Act 1928," for the Period ending the 30th day of September, 1940; ALSO an ASSESSMENT to an EXTRA RATE in respect of Rateable Property situated within the RIDING of the SHIRE OF GORDON, made this ... day of ... 1939, after the Rate of ... Pence in the Pound, by virtue of the "Local Government Act 1928," for the Period ending the 30th day of September, 1940; ALSO a PAN CHARGE made this ... day of ... 1939.

Table with columns: No. of the Rate, Date, Surname, Christian Names, Full Address, Nature of Calling or Occupation, and Description and Situation of Rateable Property. Includes entries for 483, 484, 485, 486, 487, 488, 489, and 490.

GORDON, made this ... day of ... 1940, after the Rate of ... Pence in the Pound, by virtue of the "Local Government Act 1928," for the Period ending the 30th day of September, 1940; ALSO an ASSESSMENT to an EXTRA RATE in respect of Rateable Property situated within the RIDING of the SHIRE OF GORDON, made this ... day of ... 1940, after the Rate of ... Pence in the Pound, by virtue of the "Local Government Act 1928," for the Period ending the 30th day of September, 1940; ALSO a PAN CHARGE made this ... day of ... 1940.

Table with columns: Net Assessed Value, Total Net Assessed Value, Reduced to an Assessed Value, and various rate columns (General Rate, Extra Rate, Pan Charge, etc.). Includes a summary row at the bottom.



An ASSESSMENT to the GENERAL RATE for the SHIRE OF  
in the Year 1939, after the Rate of Pence in the Pound, by virtue of the  
An ASSESSMENT to an EXTRA RATE in respect of Rateable Property situated within the RIDING  
in the Year 1939, after the Rate of Pence in the Pound, by virtue of the  
A PAN CHARGE made this day of 1939,

No. on the Date	OCCUPIER—NAME, ADDRESS AND OCCUPATION				OWNER—NAME AND ADDRESS				No. of Allotment	Section	Acreage	Parish	Time when the Property was first assessed
	Surname	Christian Names	FULL ADDRESS	Nature of Calling or Occupation	Surname	Christian Names	Full Address						
491	Gregory	Eric	Armidale	farmer				414	C	50	Root		
							15	C	110				
492	Gregory	Ernest	Armidale	farmer			16	C	80	250			
							14A	C	3	220			
493	Darwin	Serge William	Root	farmer			14B	D	356		Root		
							16A	D	54	250			
494	Davis	Charles	Erang	farmer			38		520		Erang		
495	Darwin	Dean Lindsay	Loddon Vale	BT Bloer Settlement Commissioner				61	A	315			
							62	A	208		Loddon		
496	Dunn	Agnes Robert	McRaghyreah	farmer	BT Bloer Settlement Commissioner				61A	A	80	789	
							25A		30				
							25B		20				
							25C	E	13		Yarravilla		
							26		34		70 322 Ann		
							27A		28				
497	Dunstan	April John	L.B. Copland	farmer	BT Bloer Settlement Commissioner				513A		15	250	
							54		100				
							70	A	151		Loddon		
							71		444				
							71A		25	153			
498	Dunstan	Beulah	Hill Dunstan								Hill Dunstan		
499	Dyer	Henry James	Yanko	farmer	BT Dyer James Dyer Yanko				3	B	314		
							4	B	203				
							7A	C	320		Root		
							7B	C	23				
							41	C	20				
							42	C	20	100			
500	Bagle	Alfredus Leticia	Root	farmer			20.20A	A	310		Loddon		
							38	A	80				
							38	A	59				
							31C	A	130	911			
501	Adwards	Thomas	Yarravilla	farmer			150A	E	247		Yarravilla		
							5	E	311	558			

1041

GORDON, made this day of  
"Local Government Act 1928," for the Period ending the 30th day of September, 1940; ALSO  
of the SHIRE OF GORDON, made this day of  
"Local Government Act 1928," for the Period ending the 30th day of September, 1940; ALSO  
for the Period ending the 30th day of September, 1940

No. on the Date	Total Net Assessable Value	Reduced to on Appeal	No. on the Rate	AMOUNTS DUE				AMOUNTS PAID				RATES ABANDONED				AREAS CARRIED FORWARD				REMARKS	
				GENERAL RATE		EXTRA RATE		PAN CHARGE		EXTRA RATE		PAN CHARGE		General Rate		Extra Rate		Pan Charge			
				Current	Arrears	Current	Arrears	Current	Arrears	Current	Arrears	Current	Arrears	Current	Arrears	Current	Arrears	Current	Arrears		
55	55		491	4	10	3	4	10	3	3	11	4	3								416
55	55		492	4	10	3	4	10	3	4	10	3									497
50																					
20	70		493	6	2	6				6	2	6	3								
58	58		494	5	1	6	5	1	6	4	4	6	2	5	1	6					
69																					
58																					
16	14.5		495	12	10	3	1	5		4	16										500
4																					
3																					
2																					
57																					
4																					
11	81		496	7	1	9				7	1	9									
30																					
29																					
81	140		497	12	5					12	5										
14	14		498	1	4	6	3	7													503
61																					
62																					
56																					
11																					
4																					
4	148		499	17	6	6				17	6	6	3								
64																					
16																					
12																					
25	117		500	10	4	9	10	4	9	501											505
48																					
68	116		501	10	3					3	10	3									
1041			91123	4016						59	11	9									3576

1041



An ASSESSMENT to the GENERAL RATE for the SHIRE OF RIDING in the Year 1939, after the Rate of Pence in the Pound, by virtue of the An ASSESSMENT to an EXTRA RATE in respect of Rateable Property situated within the SHIRE OF RIDING in the Year 1939, after the Rate of Pence in the Pound, by virtue of the A PAN CHARGE made this day of 1939,

Table with columns: No. on the Rate, Surname, Christian Names, Full Address, Nature of Calling or Occupation, Parish, Description and Situation of Rateable Property, etc.

GORDON, made this day of Local Government Act 1928, for the Period ending the 30th day of September, 1940; ALSO of the SHIRE OF GORDON, made this day of Local Government Act 1928, for the Period ending the 30th day of September, 1940; ALSO for the Period ending the 30th day of September, 1940

Table with columns: Net Annual Value, Total Net Annual Value, Refused to an Appeal, No. on the Rate, GENERAL RATE, EXTRA RATE, PAN CHARGE, AMOUNTS PAID, RATES ABANDONED, AMOUNTS CARRIED FORWARD, REMARKS







An ASSESSMENT to the GENERAL RATE for the SHIRE OF in the Year 1939, after the Rate of Pence in the Pound, by virtue of the An ASSESSMENT to an EXTRA RATE in respect of Rateable Property situated within the RIDING in the Year 1939, after the Rate of Pence in the Pound, by virtue of the A PAN CHARGE made this day of 1939,

GORDON, made this day of "Local Government Act 1928," for the Period ending the 30th day of September, 1940; ALSO of the SHIRE OF GORDON, made this day of "Local Government Act 1928," for the Period ending the 30th day of September, 1940; ALSO for the Period ending the 30th day of September, 1940

Table with columns: OCCUPIER-NAME, ADDRESS AND OCCUPATION, OWNER-NAME AND ADDRESS, DESCRIPTION AND SITUATION OF RATEABLE PROPERTY. Includes entries for 515, 516, 517, 518, 519, 520, 521.

Table with columns: Net Annual Value, Total Net Annual Value, Reduced to an Apportionment, No. on the Rate, GENERAL RATE, EXTRA RATE, PAN CHARGE, AMOUNTS PAID, RATES ABANDONED, AMOUNTS CARRIED FORWARD, REMARKS. Includes numerical data for each property entry.

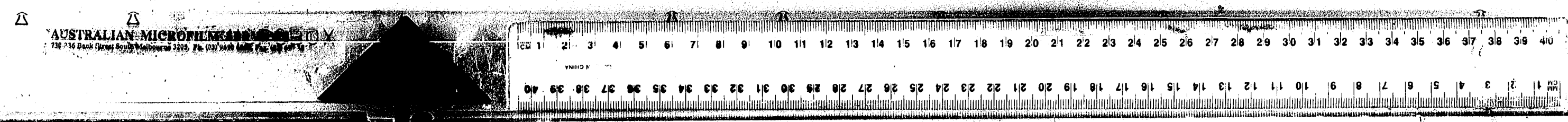


An ASSESSMENT to the GENERAL RATE for the SHIRE OF  
in the Year 1939, after the Rate of Pence in the Pound, by virtue of the  
An ASSESSMENT to an EXTRA RATE in respect of Rateable Property situated within the RIDING  
in the Year 1939, after the Rate of Pence in the Pound, by virtue of the  
A PAN CHARGE made this day of 1939.

No. on the Rate	OCCUPIER—NAME, ADDRESS AND OCCUPATION				OWNER—NAME AND ADDRESS		DESCRIPTION AND SITUATION OF RATEABLE PROPERTY				Parish
	Surname	Christian Names	FULL ADDRESS— Street, Suburb, Township, County, and State or Locality, as the case may be.	Nature of Calling or Occupation	Surname	Christian Names	Full Address	No. of Allotment	Section	Area	
522	Holmes	Charles	Leich	paper				45	B	313	Loddon
523	Holmes	John	Leich	farmer				17 <sup>A</sup>	B	10	Loddon
524	Holmes	John	Leich	farmer				46-46 <sup>A</sup>	B	297	Loddon
524	Holmes	John	Leich	farmer				47-47 <sup>A</sup>	A	463	Loddon
525	Holmes	John	Leich	farmer				2	D	241	Yarravilla
525	Holmes	John	Leich	farmer				3	D	321	Yarravilla
525	Holmes	John	Leich	farmer				4	D	236	Yarravilla
525	Holmes	John	Leich	farmer				1	D	230	Yarravilla
525	Holmes	John	Leich	farmer				2	F	322	Yarravilla
526	Gray	John	Yarravilla South	h. h. h.				1-10	F	304	Yarravilla
526	Gray	John	Yarravilla South	h. h. h.				16	E	311	Yarravilla
526	Gray	John	Yarravilla South	h. h. h.				17	E	284	Yarravilla
526	Gray	John	Yarravilla South	h. h. h.				18	E	15	Yarravilla
527	Gray	John	Yarravilla South	paper	G.T. Nelson	Ms Margaret	St. Vincent	1	C	177	
527	Gray	John	Yarravilla South	paper	G.T. Nelson	Ms Margaret	St. Vincent	2	C	40	
527	Gray	John	Yarravilla South	paper	G.T. Nelson	Ms Margaret	St. Vincent	3	C	82	
527	Gray	John	Yarravilla South	paper	G.T. Nelson	Ms Margaret	St. Vincent	4	C	100	Yarravilla
527	Gray	John	Yarravilla South	paper	G.T. Nelson	Ms Margaret	St. Vincent	5	C	518	Yarravilla
527	Gray	John	Yarravilla South	paper	G.T. Nelson	Ms Margaret	St. Vincent	6	C	518	Yarravilla
527	Gray	John	Yarravilla South	paper	G.T. Nelson	Ms Margaret	St. Vincent	7	C	518	Yarravilla
527	Gray	John	Yarravilla South	paper	G.T. Nelson	Ms Margaret	St. Vincent	8	C	518	Yarravilla
528	Gray	John	Boort	paper	G.T. Gray	George	Boort	6	A	284	Boort
528	Gray	John	Boort	paper	G.T. Gray	George	Boort	7	A	281	Boort
528	Gray	John	Boort	paper	G.T. Gray	George	Boort	8	A	322	Boort
529	Hallinan	Michael	Uppin South	h. h. h.	G.T. Hallinan	Michael	Uppin South	5		115	Leigh
530	Hallinan	Michael	Uppin South	farmer				5		310	
531	Hallinan	Michael	Uppin South	h. h. h.				4		217	
532	Hallinan	Michael	Uppin South	h. h. h.	G.T. Hallinan	Michael	Uppin South	6		109	
532	Hallinan	Michael	Uppin South	h. h. h.				6		10	
532	Hallinan	Michael	Uppin South	h. h. h.				6		10	
533	Harrison	Charles	St. Pauls	paper				27 <sup>A</sup>	B	72	Loddon

GORDON, made this day of  
"Local Government Act 1928," for the Period ending the 30th day of September, 1940; ALSO  
of the SHIRE OF GORDON, made this day of  
"Local Government Act 1928," for the Period ending the 30th day of September, 1940; ALSO  
for the Period ending the 30th day of September, 1940

No. on the Rate	Total Net Annual Value	Reduced to an Annual Value	No. on the Rate	AMOUNTS DUE				AMOUNTS PAID				RATES ABANDONED				AMOUNTS CARRIED FORWARD				REMARKS	
				General Rate	Extra Rate	Pan Charge	Interest	General Rate	Extra Rate	Pan Charge	Interest	General Rate	Extra Rate	Pan Charge	Interest	General Rate	Extra Rate	Pan Charge	Interest		
55	55	55	522	4	16	3															
53	54	54	523	4	16	6															
524	283	283	524	24	15	3															
525	179	179	525	15	13	3															
526	112	112	526	9	10															531	
527	42	42	527	3	13	6	14	6	18											533	
528	193	193	528	16	17	9														533	
529	30	30	529	3	3																
530	59	59	530	5	3	3															
531	40	40	531	3	10																
532	24	24	532	2	2																
533	13	13	533	1	2	9															
1254			109	14	6	19	6	8													49













An ASSESSMENT to the GENERAL RATE for the SHIRE OF PENCE in the Year 1939, after the Rate of Pence in the Pound, by virtue of the An ASSESSMENT to an EXTRA RATE in respect of Rateable Property situated within the RIDING in the Year 1939, after the Rate of Pence in the Pound, by virtue of the A PAN CHARGE made this day of 1939,

Table with columns: No. on the Rate, Surname, Christian Names, FULL ADDRESS, Nature of Calling, Occupation, Surname, Christian Names, Full Address, No. of Allotment, Section, Acreage, Parish, Description and Situation of Rateable Property, and Remarks.

GORDON, made this day of Local Government Act 1928, for the Period ending the 30th day of September, 1940; ALSO the SHIRE OF GORDON, made this day of Local Government Act 1928, for the Period ending the 30th day of September, 1940; ALSO for the Period ending the 30th day of September, 1940

Table with columns: No. on the Rate, Total Annual Value, Reduced to on Appeal, No. on the Rate, GENERAL RATE, EXTRA RATE, PAN CHARGE, AMOUNTS PAID, RATES ABANDONED, and AMOUNTS CARRIED FORWARD.



An ASSESSMENT to the GENERAL RATE for the SHIRE OF ... in the Year 1939, after the Rate of ... Pence in the Pound, by virtue of the ... An ASSESSMENT to an EXTRA RATE in respect of Rateable Property situated within the ... RIDING in the Year 1939, after the Rate of ... Pence in the Pound, by virtue of the ... A PAN CHARGE made this ... day of ... 1939,

Table with columns: OCCUPIER--NAME, ADDRESS AND OCCUPATION; OWNER--NAME AND ADDRESS; DESCRIPTION AND SITUATION OF RATEABLE PROPERTY. Includes entries for Lanyon, Leighton, and Leighton properties.

GORDON, made this ... day of ... "Local Government Act 1928," for the Period ending the 30th day of September, 1940; ALSO ... of the SHIRE OF GORDON, made this ... day of ... "Local Government Act 1928," for the Period ending the 30th day of September, 1940; ALSO ... for the Period ending the 30th day of September, 1940

Table with columns: AMOUNTS DUE, AMOUNTS PAID, RATES ABANDONED, AMOUNTS CARRIED FORWARD. Includes numerical data for various property entries.



An ASSESSMENT to the GENERAL RATE for the SHIRE OF RIDING in the Year 1939, after the Rate of Pence in the Pound, by virtue of the An ASSESSMENT to an EXTRA RATE in respect of Rateable Property situated within the RIDING in the Year 1939, after the Rate of Pence in the Pound, by virtue of the A PAN CHARGE made this day of 1939.

Table with columns: No. of the Rate, Occupier-Name, Address and Occupation, Owner-Name and Address, Description and Situation of Rateable Property, and Total Annual Value. Includes entries for Lewis, Lee, Locke, Lynn, McAlister, McDonald, McEwen, and McTheron.

GORDON, made this day of "Local Government Act 1928," for the Period ending the 30th day of September, 1940; ALSO of the SHIRE OF GORDON, made this day of "Local Government Act 1928," for the Period ending the 30th day of September, 1940; ALSO for the Period ending the 30th day of September, 1940

Table with columns: No. of the Rate, General Rate, Extra Rate, Pan Charge, Amounts Paid (Current, Arrears), Rates Abandoned, and Arrears Carried Forward. Includes a summary row at the bottom with totals.









An ASSESSMENT to the GENERAL RATE for the SHIRE OF in the Year 1939, after the Rate of Pence in the Pound, by virtue of the An ASSESSMENT to an EXTRA RATE in respect of Rateable Property situated within the RIDING in the Year 1939, after the Rate of Pence in the Pound, by virtue of the A PAN CHARGE made this day of 1939,

Table with columns: No. on the Rate, Surname, Christian Names, Full Address, Nature of Calling or Occupation, No. of Allotment, Section, Acreage, Parish, and Remarks. Includes entries for 578 Morrison, 579 New Rukhuck, 580 Mann, 581 Oatton, 582 Oatton, 583 Ray, 584 Ray, and 585 Cole.

GORDON, made this day of "Local Government Act 1928," for the Period ending the 30th day of September, 1940; ALSO of the SHIRE OF GORDON, made this day of "Local Government Act 1928," for the Period ending the 30th day of September, 1940; ALSO for the Period ending the 30th day of September, 1940

Table with columns: Net Annual Value, Total Net Annual Value, Reduced to on August, No. on the Rate, GENERAL RATE, EXTRA RATE, PAN CHARGE, AMOUNTS PAID, RATES ABANDONED, and ARREARS CARRIED FORWARD. Includes numerical data for various property entries.



An ASSESSMENT to the GENERAL RATE for the SHIRE OF in the Year 1939, after the Rate of Pence in the Pound, by virtue of the An ASSESSMENT to an EXTRA RATE in respect of Rateable Property situated within the RIDING in the Year 1939, after the Rate of Pence in the Pound, by virtue of the A PAN CHARGE made this day of 1939,

Table with columns: OCCUPIER—NAME, ADDRESS AND OCCUPATION; OWNER—NAME AND ADDRESS; DESCRIPTION AND SITUATION OF RATEABLE PROPERTY. Includes entries for 586, 587, 588, 589, and 6T Brown.

GORDON, made this day of "Local Government Act 1923," for the Period ending the 30th day of September, 1940; ALSO of the SHIRE OF GORDON, made this day of "Local Government Act 1923," for the Period ending the 30th day of September, 1940; ALSO for the Period ending the 30th day of September, 1940

Table with columns: Net Annual Value, Total Net Annual Value, Reduced to an Assessed Value, No. on the Rate, GENERAL RATE, EXTRA RATE, PAN CHARGE, AMOUNTS PAID, RATES ABANDONED, AMOUNTS CARRIED FORWARD, REMARKS. Includes numerical data for various property entries.



An ASSESSMENT to the GENERAL RATE for the SHIRE OF ... in the Year 1939, after the Rate of ... Pence in the Pound, by virtue of the ... An ASSESSMENT to an EXTRA RATE in respect of Rateable Property situated within the ... RIDING in the Year 1939, after the Rate of ... Pence in the Pound, by virtue of the ... A PAN CHARGE made this ... day of ... 1939,

Table with columns: No. on the Date, Surname, Christian Names, Full Address, Nature of Calling or Occupation, Surname, Christian Names, Full Address, No. of Allotment, Section, Acreage, Parish, and Remarks. Contains entries for 590-598.

GORDON, made this ... day of ... "Local Government Act 1928," for the Period ending the 30th day of September, 1940; ALSO of the SHIRE OF GORDON, made this ... day of ... "Local Government Act 1928," for the Period ending the 30th day of September, 1940; ALSO for the Period ending the 30th day of September, 1940

Table with columns: No. on the Date, Total Net Annual Value, Reduced to on Appeal, No. on the Date, GENERAL RATE, EXTRA RATE, PAN CHARGE, AMOUNTS PAID (Current, Arrears), RATES ABANDONED, and AMOUNTS CARRIED FORWARD. Contains entries for 590-598.





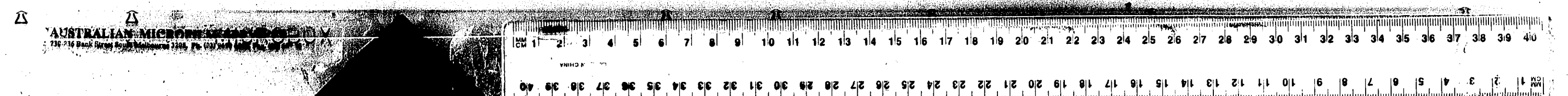


An ASSESSMENT to the GENERAL RATE for the SHIRE OF RIDING in the Year 1939, after the Rate of Pence in the Pound, by virtue of the An ASSESSMENT to an EXTRA RATE in respect of Rateable Property situated within the RIDING in the Year 1939, after the Rate of Pence in the Pound, by virtue of the A PAN CHARGE made this day of 1939,

Table with columns: No. on the Rate, Surname, Christian Names, Nature of Calling or Occupation, Surname, Christian Names, Full Address, No. of Allotment, Section, Acreage, Parish, and Remarks. Contains entries for properties 600 through 618.

GORDON, made this day of Local Government Act 1928, for the Period ending the 30th day of September, 1940; ALSO the SHIRE OF GORDON, made this day of Local Government Act 1928, for the Period ending the 30th day of September, 1940; ALSO for the Period ending the 30th day of September, 1940

Table with columns: Net Annual Value, Total Net Annual Value, Refused to be Assessed, No. on the Rate, GENERAL RATE, EXTRA RATE, PAN CHARGE, AMOUNTS PAID, RATES ABANDONED, and ASSESSMENTS CARRIED FORWARD. Contains numerical data for properties 4 through 40.










An ASSESSMENT to the GENERAL RATE for the SHIRE OF GORDON in the Year 1939, after the Rate of            Pence in the Pound, by virtue of the "Local Government Act 1928," for the Period ending the 30th day of September, 1940; ALSO An ASSESSMENT to an EXTRA RATE in respect of Rateable Property situated within the            RIDING in the Year 1939, after the Rate of            Pence in the Pound, by virtue of the "Local Government Act 1928," for the Period ending the 30th day of September, 1940; ALSO A PAN CHARGE made this            day of            1939,

OCCUPIER—NAME, ADDRESS AND OCCUPATION				OWNER—NAME AND ADDRESS		DESCRIPTION AND SITUATION OF RATEABLE PROPERTY				Rateable Value
No. on the Rate	Surname	Christian Names	FULL ADDRESS— Street, Suburb, County, District, and Name of any of the Tenements.	Surname	Christian Names	Full Address	No. of Allotment	Section	Average	
033	McLewer	James Jot	Leakey (Merrillton)				41		220	Yarrowalla
	McLewer						42		320	
							44		20	
							44 <sup>A</sup>		20	
							44 <sup>B</sup>		20	
							44 <sup>C</sup>		15	
							46 <sup>D</sup>		20	135
034	Whinfield	Lily	Macorna	Heckin	G. T. Whinfield	Macorna	42	A	3/6	Loddon
035	Whinfield	Stephen		farmer			87	A	3/6	
036	Wilkinson	Bernard James	Woburn St Bendigo				54		242	Leigh
							54 <sup>A</sup>		63	305
037	Wentworthton	Bertie	Pyramid	farmer			39	B	309	Loddon
							40	B	220	329
038	Young	Bessie Mary	Mc Bag Pyramid	farmer	G. Young		24 <sup>A</sup>		240	Yarrowalla
		Robert T. Mc					35	E	320	
							36.36 <sup>A</sup>		312	
							37 <sup>A</sup>		240	

GORDON, made this            day of            1940; ALSO "Local Government Act 1928," for the Period ending the 30th day of September, 1940; ALSO of the SHIRE OF GORDON, made this            day of            1940; ALSO "Local Government Act 1928," for the Period ending the 30th day of September, 1940; ALSO for the Period ending the 30th day of September, 1940

Net Annual Value £	Total Net Annual Value £	Reduced to on August 1st	No. on the Rate	AMOUNTS DUE				AMOUNTS PAID				RATES ABANDONED				ARREARS CARRIED FORWARD				REMARKS
				GENERAL RATE	EXTRA RATE	PAN CHARGE	No. on Last Rate	GENERAL RATE	EXTRA RATE	PAN CHARGE	Interest	General Rate	Extra Rate	Pan Charge	Miscellaneous	General Rate	Extra Rate	Pan Charge	No. on Next Rate	
58																				
58																				
3																				
3																				
3																				
2																				
3	130		633	11 7 6	11 7 6															
	60		634	5 5																639
	60		635	5 5																
42																				
11	53		636	4 2 9																
58																				
41	99		637	8 13 3	9															
44																				
60																				
58																				
44	206		638	15 0																









An ASSESSMENT to the GENERAL RATE for the SHIRE OF Pence in the Year 1939, after the Rate of Pence in the Pound, by virtue of the RIDING in the Year 1939, after the Rate of Pence in the Pound, by virtue of the A PAN CHARGE made this day of 1939,

Table with columns: No. on the Rate, Surname, Christian Names, Full Address, Nature of Calling or Occupation, Section, Acreage, Parish, and Owner-Name and Address. Includes entries for 453, 454, 455, 456, 457, 458, 459, 460, 461, 462, 463, 464, 465, 466, 467, 468, 469, 470, 471, 472, 473, 474.

GORDON, made this day of Local Government Act 1928, for the Period ending the 30th day of September, 1940; ALSO the SHIRE OF GORDON, made this day of Local Government Act 1928, for the Period ending the 30th day of September, 1940; ALSO for the Period ending the 30th day of September, 1940

Table with columns: No. on the Rate, Total Net Annual Value, Reduced to an Appraisal, No. on the Rate, GENERAL RATE, EXTRA RATE, PAN CHARGE, AMOUNTS PAID (Current, Arrears), and RATES ABANDONED. Includes entries for 453, 454, 455, 456, 457, 458, 459, 460, 461, 462, 463, 464, 465, 466, 467, 468, 469, 470, 471, 472, 473, 474.





An ASSESSMENT to the GENERAL RATE for the SHIRE OF  
in the Year 1939, after the Rate of Pence in the Pound, by virtue of the  
An ASSESSMENT to an EXTRA RATE in respect of Rateable Property situated within the  
RIDING  
in the Year 1939, after the Rate of Pence in the Pound, by virtue of the  
A PAN CHARGE made this day of 1939,

Table with columns: OCCUPIER-NAME, ADDRESS AND OCCUPATION; OWNER-NAME AND ADDRESS; DESCRIPTION AND SITUATION OF RATEABLE PROPERTY. Includes entries for Boyle, Bredy, Buchanan, Bunge, Burt, Butlerworth, Byrne, and Gable.

GORDON, made this day of  
"Local Government Act 1928," for the Period ending the 30th day of September, 1940; ALSO  
of the SHIRE OF GORDON, made this day of  
"Local Government Act 1928," for the Period ending the 30th day of September, 1940; ALSO  
for the Period ending the 30th day of September, 1940

Table with columns: AMOUNTS DUE, AMOUNTS PAID, RATES ABANDONED, AMOUNTS CARRIED FORWARD. Includes columns for General Rate, Extra Rate, Pan Charge, and various interest and arrears amounts.




An ASSESSMENT to the GENERAL RATE for the SHIRE OF  
in the Year 1939, after the Rate of Pence in the Pound, by virtue of the  
An ASSESSMENT to an EXTRA RATE in respect of Rateable Property situated within the  
RIDING  
in the Year 1939, after the Rate of Pence in the Pound, by virtue of the  
A PAN CHARGE made this day of 1939,

Table with columns: OCCUPIER-NAME, ADDRESS AND OCCUPATION; OWNER-NAME AND ADDRESS; DESCRIPTION AND SITUATION OF RATEABLE PROPERTY. Includes entries for properties like 693, 694, 695, 696, 697, 698, 699, 700, 701, 702, 703, 704, 705, 706, 707, 708, 709, 710, 711, 712, 713, 714.

GORDON, made this day of  
"Local Government Act 1928," for the Period ending the 30th day of September, 1940; ALSO  
of the SHIRE OF GORDON, made this day of  
"Local Government Act 1928," for the Period ending the 30th day of September, 1940; ALSO  
for the Period ending the 30th day of September, 1940

Table with columns: AMOUNTS DUE, AMOUNTS PAID, RATES ABANDONED, AMOUNTS CARRIED FORWARD. Includes columns for GENERAL RATE, EXTRA RATE, PAN CHARGE, Current, Arrears, Interest, etc. Includes a summary row at the bottom.









An ASSESSMENT to the GENERAL RATE for the SHIRE OF GORDON, made this ... day of ... "Local Government Act 1928," for the Period ending the 30th day of September, 1940; ALSO an ASSESSMENT to an EXTRA RATE in respect of Rateable Property situated within the ... RIDING in the Year 1939, after the Rate of ... Pence in the Pound, by virtue of the ... A PAN CHARGE made this ... day of ... 1939,

Table with columns: No. on the Rate, Surname, Christian Names, Full Address, Nature of Calling or Occupation, Section, Acreage, Parish, Description and Situation of Rateable Property, and Remarks. Contains entries for properties 725 through 745.

GORDON, made this ... day of ... "Local Government Act 1928," for the Period ending the 30th day of September, 1940; ALSO the SHIRE OF GORDON, made this ... day of ... "Local Government Act 1928," for the Period ending the 30th day of September, 1940; ALSO for the Period ending the 30th day of September, 1940

Table with columns: Net Annual Value, Total Net Annual Value, Reduced to an Appraisal, No. on the Rate, GENERAL RATE, EXTRA RATE, PAN CHARGE, AMOUNTS PAID (Current, Arrears), RATES ABANDONED, and AMOUNTS CARRIED FORWARD. Contains entries for properties 725 through 745.





An ASSESSMENT to the GENERAL RATE for the SHIRE OF GORDON, made this \_\_\_\_\_ day of \_\_\_\_\_, 1939, after the Rate of \_\_\_\_\_ Pence in the Pound, by virtue of the An ASSESSMENT to an EXTRA RATE in respect of Rateable Property situated within the \_\_\_\_\_ RIDING in the Year 1939, after the Rate of \_\_\_\_\_ Pence in the Pound, by virtue of the A PAN CHARGE made this \_\_\_\_\_ day of \_\_\_\_\_, 1939,

Table with columns: No. on the Rate, Surname, Christian Name, Full Address, Nature of Calling or Occupation, No. of Allotment, Section, Acreage, Parish, Description and Situation of Rateable Property, Surmise, Christian Name, Full Address. Includes entries for 746, 747, 748, 749, 750, 751, 752, 753, 754, 755, 756, 757, 758, 759, 760, 761, 762, 763, 764, 765, 766, 767, 768, 769, 770.

GORDON, made this \_\_\_\_\_ day of \_\_\_\_\_, 1940, after the Rate of \_\_\_\_\_ Pence in the Pound, by virtue of the "Local Government Act 1928," for the Period ending the 30th day of September, 1940; ALSO of the SHIRE OF GORDON, made this \_\_\_\_\_ day of \_\_\_\_\_, 1940, after the Rate of \_\_\_\_\_ Pence in the Pound, by virtue of the "Local Government Act 1928," for the Period ending the 30th day of September, 1940; ALSO for the Period ending the 30th day of September, 1940

Table with columns: Net Annual Value, Total Annual Value, Reduced to an Annual Value, No. on the Rate, GENERAL RATE, EXTRA RATE, PAN CHARGE, AMOUNTS PAID, RATES ABANDONED, AMOUNTS CARRIED FORWARD, REMARKS. Includes entries for 746, 747, 748, 749, 750, 751, 752, 753, 754, 755, 756, 757, 758, 759, 760, 761, 762, 763, 764, 765, 766, 767, 768, 769, 770.




An ASSESSMENT to the GENERAL RATE for the SHIRE OF PENCE in the Pound, by virtue of the RIDING in the Year 1939, after the Rate of Pence in the Pound, by virtue of the An ASSESSMENT to an EXTRA RATE in respect of Rateable Property situated within the RIDING in the Year 1939, after the Rate of Pence in the Pound, by virtue of the A PAN CHARGE made this day of 1939.

Table with columns: No. of the Rate, Occupier-Name, Address and Occupation, Owner-Name and Address, Description and Situation of Rateable Property, and various assessment details.

GORDON, made this day of Local Government Act 1928, for the Period ending the 30th day of September, 1940; ALSO of the SHIRE OF GORDON, made this day of Local Government Act 1928, for the Period ending the 30th day of September, 1940; ALSO for the Period ending the 30th day of September, 1940

Table with columns: Net Annual Value, Total Net Annual Value, Reduced to an Appraisal, No. of the Rate, Amounts Due (General Rate, Extra Rate, Pan Charge), Amounts Paid (Current, Arrears), Rates Abandoned, and Arrears Carried Forward.





An ASSESSMENT to the GENERAL RATE for the SHIRE OF  
in the Year 1939, after the Rate of Pence in the Pound, by virtue of the  
An ASSESSMENT to an EXTRA RATE in respect of Rateable Property situated within the RIDING  
in the Year 1939, after the Rate of Pence in the Pound, by virtue of the  
A PAN CHARGE made this day of 1939,

Table with columns: No. on the Rate, Surname, Christian Names, Occupation, Nature of Calling or Occupation, Surname, Christian Names, Full Address, No. of Allotment, Section, Acreage, Parish, Description and Situation of Rateable Property. Includes entries for Lily, Mary, Mary, George, Harold, Sarah, John, Charles, Alice, William, Stephen, Edward, James, James, Harry, Allen, David, Andrew, David, Walter, Willie.

GORDON, made this day of  
"Local Government Act 1928," for the Period ending the 30th day of September, 1940; ALSO  
of the SHIRE OF GORDON, made this day of  
"Local Government Act 1928," for the Period ending the 30th day of September, 1940; ALSO  
for the Period ending the 30th day of September, 1940

Table with columns: No. on the Rate, Surname, Christian Names, Occupation, Nature of Calling or Occupation, Surname, Christian Names, Full Address, No. of Allotment, Section, Acreage, Parish, Description and Situation of Rateable Property, Amounts Due (General Rate, Extra Rate, Pan Charge), Amounts Paid (General Rate, Extra Rate, Pan Charge), Rates Abandoned, Arrears Carried Forward, Remarks. Includes entries for Lily, Mary, Mary, George, Harold, Sarah, John, Charles, Alice, William, Stephen, Edward, James, James, Harry, Allen, David, Andrew, David, Walter, Willie.



An ASSESSMENT to the GENERAL RATE for the SHIRE OF in the Year 1939, after the Rate of Pence in the Pound, by virtue of the An ASSESSMENT to an EXTRA RATE in respect of Rateable Property situated within the RIDING in the Year 1939, after the Rate of Pence in the Pound, by virtue of the A PAN CHARGE made this day of 1939,

Table with columns: No. of the Date, Surname, Christian Names, Full Address, Nature of Calling or Occupation, No. of Allotment, Section, Acreage, Parish, and Remarks. Contains entries for properties 818 through 827.

GORDON, made this day of Local Government Act 1928," for the Period ending the 30th day of September, 1940; ALSO of the SHIRE OF GORDON, made this day of "Local Government Act 1928," for the Period ending the 30th day of September, 1940; ALSO for the Period ending the 30th day of September, 1940

Table with columns: Net Annual Value, Reduced to an Annual Value, No. on the Date, GENERAL RATE, EXTRA RATE, PAN CHARGE, AMOUNTS PAID (Current, Arrears), RATES ABANDONED, and REMARKS. Contains financial data for properties 12 through 87.











An ASSESSMENT to the GENERAL RATE for the SHIRE OF ... in the Year 1939, after the Rate of ... Pence in the Pound, by virtue of the ... An ASSESSMENT to an EXTRA RATE in respect of Rateable Property situated within the ... RIDING in the Year 1939, after the Rate of ... Pence in the Pound, by virtue of the ... A PAN CHARGE made this ... day of ... 1939,

Table with columns: No. on the Rate, Surname, Christian Names, Full Address, Nature of Calling or Occupation, No. of Allotment, Section, Acreage, Parish, Description and Situation of Rateable Property, Owner-Name and Address, Christian Names, Full Address, No. of Allotment, Section, Acreage, Parish.

GORDON, made this ... day of ... "Local Government Act 1928," for the Period ending the 30th day of September, 1940; ALSO of the SHIRE OF GORDON, made this ... day of ... "Local Government Act 1928," for the Period ending the 30th day of September, 1940; ALSO for the Period ending the 30th day of September, 1940

Table with columns: Net Annual Value, Total Net Annual Value, Debited to on Appt, No. of Allotment, No. on the Rate, GENERAL RATE, EXTRA RATE, PAN CHARGE, AMOUNTS PAID, RATES ABANDONED, AMOUNTS CARRIED FORWARD, REMARKS.



LOCAL GOVERNMENT ACT 1928, SECTION 20C, (1928) No. 107

An ASSESSMENT to the GENERAL RATE for the SHIRE OF PENCE in the Pound, by virtue of the An ASSESSMENT to an EXTRA RATE in respect of Rateable Property situated within the RIDING in the Year 1939, after the Rate of Pence in the Pound, by virtue of the A PAN CHARGE made this day of 1939,

Table with columns: No. of the Rate, Surname, Christian Names, Full Address, Nature of Calling or Occupation, Section, Acreage, Parish, and Remarks. Lists property owners like McCrei, Morrison, and Nelson.

GORDON, made this day of Local Government Act 1928, for the Period ending the 30th day of September, 1940; ALSO of the SHIRE OF GORDON, made this day of Local Government Act 1928, for the Period ending the 30th day of September, 1940; ALSO for the Period ending the 30th day of September, 1940

Table with columns: No. of the Rate, Surname, Christian Names, Full Address, Nature of Calling or Occupation, Section, Acreage, Parish, and Remarks. Lists property owners like McCrei, Morrison, and Nelson, with detailed financial data.







An ASSESSMENT to the GENERAL RATE for the SHIRE OF  
in the Year 1939, after the Rate of Pence in the Pound, by virtue of the  
An ASSESSMENT to an EXTRA RATE in respect of Rateable Property situated within the RIDING  
in the Year 1939, after the Rate of Pence in the Pound, by virtue of the  
A PAN CHARGE made this day of 1939,

No. on the Rate	OCCUPIER—NAME, ADDRESS AND OCCUPATION				OWNER—NAME AND ADDRESS				DESCRIPTION AND SITUATION OF RATEABLE PROPERTY				The Rating Authority
	Surname	Christian Names	Full Address	Nature of Calling or Occupation	Surname	Christian Names	Full Address	No. of Allotment	Section	Average	Parish		
915	POOM	Alfred Levi	Kermal	Farmer	O.T. POOM	Alfred POOM	56 <sup>A</sup>	320		terrapie			
916	POOM	Olma Catherine	terrapie	habiter			107 <sup>A</sup>	451					
917	POOM	M. E.	terrapie	habiter			2	12		allot Victoria Street			
918	POOM		terrapie	habiter						allot Redguy St			
919	LUNN	Edwin Thomas	27, Main St	tailor			6	320					
		Edwin W.S.					19	320					
							26 <sup>A</sup>	1	407				
							30	503					
920	LUNN	Walter Edwin	2001	meat	O.T. BEAKE	B. J. BEAKE	31	114		terrapie			
							10	4		terrapie			
921	REED	Blanche	240	habiter			1	20 <sup>A</sup>		allot Victoria Street			
922	REED	Blanche	240	habiter			3	120		allot Victoria Street			
923	REED	James	240	habiter			14	4	215				
924	REED	James	240	habiter			36	3	320				
925	REED	Robert Stanley	240	habiter	O.T. JONES	Edwin Jones	36	177					
		William					37	149		terrapie			
							37 <sup>C</sup>	120					
							2 <sup>A</sup>	320					
926	REED	Blanche	240	habiter	O.T. DAVEY	Maria DAVEY	1	20 <sup>B</sup>		house Bartoli Street			
927	REED	Henry Rowen	240	habiter	O.T. DAVENPORT					school cottage			
928	REED	Blanche Victor	240	habiter			143	57		terrapie			
929	REED	Robert Arnold	240	habiter			40	838					
930	ROBERTSON	Charles	240	habiter			181	700		terrapie			
931	ROBERTSON	Charles	240	habiter			20 <sup>A</sup>			house Gordon Street			
932	ROBERTSON	Edna Constance	240	habiter			58 <sup>A</sup>	23		allot off Gordon Street			
							100 <sup>B</sup>	320		terrapie			
							100 <sup>C</sup>	23					
933	ROBERTSON	John Arthur	240	habiter	O.T. KELLY	William Kelly	10	5		garage Victoria Street			
934	ROBERTSON	Henry Blair	240	habiter			8	5		house Victoria Street			
935	ROBERTSON	Alfred William	240	habiter			6	9		house Redguy Street			
							34	20 <sup>B</sup>		allot Gordon Street			
							70	70		allot Redguy & Armstrong St.			
							104	100					

GORDON, made this day of  
"Local Government Act 1928," for the Period ending the 30th day of September, 1940; ALSO  
of the SHIRE OF GORDON, made this day of  
"Local Government Act 1928," for the Period ending the 30th day of September, 1940; ALSO  
for the Period ending the 30th day of September, 1940

No. on the Rate	Net Annual Value	Total Net Annual Value	Reduced to on April 1st	No. on the Rate	AMOUNTS DUE				AMOUNTS PAID				RATES ABANDONED				AMOUNTS CARRIED FORWARD				REMARKS
					General Rate	Extra Rate	Pan Charge	Interest	General Rate	Extra Rate	Pan Charge	Interest	General Rate	Extra Rate	Pan Charge	Interest	General Rate	Extra Rate	Pan Charge	Interest	
915	80	95	71	7	23																
916	110	96	92	7	33																
917	2	97	36	12	92																
918	2	91	36	12	92															926	
919	60																				
920	110																				
921	20	388	919	29	30																
922	4	488	730	25	4																
923	6	4	921	10	3															delete	
924	100	4	922	7	31																
925	51	151	923	13	26															930	
926	84	84	924	7	14															931	
927	43																				
928	47																				
929	20																				
930	23	143	925	12	33																
931	10	10	926	10	40																
932	20	20	927	15	35																
933	10	10	928	7	22																
934	189	189	929	16	38																
935	220	220	930	19	51																
936	20	20	931	13	20																
937	5	5	932	2	5																
938	15	15	933	7	17																
939	6	6	934	1	1																
940	16	34	935	2	10																
	1881			53	1045																



An ASSESSMENT to the GENERAL RATE for the SHIRE OF GORDON, made this ... day of ... 1940; ALSO "Local Government Act 1928," for the Period ending the 30th day of September, 1940; ALSO of the SHIRE OF GORDON, made this ... day of ... 1940; ALSO "Local Government Act 1928," for the Period ending the 30th day of September, 1940; ALSO for the Period ending the 30th day of September, 1940

Table with columns: No. of the Rate, Surname, Christian Names, Full Address, Nature of Calling or Occupation, Description and Situation of Rateable Property, Parish, etc.

Table with columns: Net Annual Value, General Rate, Extra Rate, Pan Charge, Amounts Due, Amounts Paid, Rates Assessed, Areas Carried Forward, Remarks.



An ASSESSMENT to the GENERAL RATE for the SHIRE OF  
in the Year 1939, after the Rate of Pence in the Pound, by virtue of the  
An ASSESSMENT to an EXTRA RATE in respect of Rateable Property situated within the  
in the Year 1939, after the Rate of Pence in the Pound, by virtue of the  
A PAN CHARGE made this day of 1939,

OCCUPIER—NAME, ADDRESS AND OCCUPATION				OWNER—NAME AND ADDRESS				DESCRIPTION AND SITUATION OF RATEABLE PROPERTY					
No. on the Rate	Surname	Christian Names	Nature of Calling or Occupation	Surname	Christian Names	Full Address	No. of Allotment	Section	Acres	Parish	Area	Use	Remarks
955	Smith	Levi Ego	Merchant	O.T. Smith	William James	Boort West	21	1	320	Marmal			
956	Smith	Arrian	Barraport	O.T. Smith	Thomas Albert	Barraport	22	1	320				
957	Smith	Reginald Claude	Barraport	farmer			23	1	300				
							9	1	120				
							17	1	320				
							24	1	538	Marmal			
							25	1	275				
							12	2	320	1973			
958	Smith	Reginald Claude	Barraport	farmer			115	F	144	Boort			
		Thomas Albert	Barraport	farmer									
		William James	Barraport	farmer									
959	Smith	Thomas Albert	Barraport	farmer			20	1	320	Marmal			
960	Smith	William James	Boort West				19	2	318				
961	Hanger	Amos	Booke St. Ingleswood	quicker			38	3	716	1934			
962	Hobbs	Henry John	Boort	brick			2	10		allot 177 Wright Street			
963	Hill	Alfred	Barraport West	farmer			8	2	320	house Wright Street			
							9	2	270	Marmal			
							13	2	270				
							13	2	270				
							13	2	270				
964	Stevens	Louisa	Boort	farmer			9	F	267				
	Hill	William Edmund					10	F	320	Boort			
							11	F	320	Boort			
965	Steele	Gregory	Boort	farmer			11	F	9	Boort			
966	Stoney	James Craig		Milkmaid			12	G	9				
967	Stoney	John		Milkmaid			13	G	18				
968	Stow	John Newman		bank office	O.T. Lewis	Beryl	32	G	2	house 177 Wright Street			
969	Stratton	Jennie No		brick	O.T. Dalgleish	John	33	20		house 177 Wright Street			
970	Stratton	Halph Douglas		fruit prop.			33	20		Garage Berke Street			
							34	20		Picture Kestie			
							34	20		house Berke Street			
971	Ward	Edgar	Boort	builder			34	20		house & workshop under N			
972	Wetherland	William David	Boort	agent			34	2	560	allot 177 Wright Street			
973	Wetherland	Frank	Redfern	farmer			34	2	560	house Berke Street			

GORDON, made this day of  
"Local Government Act 1928," for the Period ending the 30th day of September, 1940; ALSO  
of the SHIRE OF GORDON, made this day of  
"Local Government Act 1928," for the Period ending the 30th day of September, 1940; ALSO  
for the Period ending the 30th day of September, 1940

No. on the Rate	Net Annual Value	Total Net Annual Value	Reduced to on Appeal	No. on the Rate	AMOUNTS DUE				AMOUNTS PAID				RATES ABANDONED				AMOUNTS CARRIED FORWARD				REMARKS
					General Rate	Extra Rate	Pan Charge	Interest	General Rate	Extra Rate	Pan Charge	Interest	General Rate	Extra Rate	Pan Charge	Interest	General Rate	Extra Rate	Pan Charge	Interest	
70	1	955	6 2 6																		
68	121	956	10 11 9																		
76	326	959	34 13																		
75	257	958	2 3 9																		
75	75	959	6 11 3																		
189	264	960	23 2																		
1	1	961	1 9 12 9 7 4 1 7																		
14	14	962	1 14 6																		
33	236	963	20 13 20 13 7																		
84	223	964	11 10 3																		
24	20	965	1 5 3																		
26	28	966	2 9 4 4 1 10																		
2	28	967	2 9 4 4 1 10																		
16	16	968	1 5 24																		
20	60	970	5 5 8 11 4 1 5 1 5 1 2																		
48	48	971	4 4 1 8 1 10																		
24	24	972	2 2 1 10																		
144	144	973	12 12 25 4 1																		
1821			159 6 9 55 1 1 14 1 2 1 1 1 10																		



An ASSESSMENT to the GENERAL RATE for the SHIRE OF RIDING in the Year 1939, after the Rate of Pence in the Pound, by virtue of the An ASSESSMENT to an EXTRA RATE in respect of Rateable Property situated within the SHIRE OF RIDING in the Year 1939, after the Rate of Pence in the Pound, by virtue of the A PAN CHARGE made this day of 1939,

Table with columns: No. on the Rate, Surname, Christian Names, FULL ADDRESS, Nature of Calling or Occupation, OWNER-NAME AND ADDRESS, Full Address, No. of Allotment, Section, Acreage, Parish, Description and Situation of Rateable Property.

GORDON, made this day of Local Government Act 1928, for the Period ending the 30th day of September, 1940; ALSO of the SHIRE OF GORDON, made this day of Local Government Act 1928, for the Period ending the 30th day of September, 1940; ALSO for the Period ending the 30th day of September, 1940

Table with columns: Net Annual Value, Total Net Annual Value, Reduced to on Assessed, No. on the Rate, GENERAL RATE, EXTRA RATE, PAN CHARGE, AMOUNTS DUE, AMOUNTS PAID, RATES ABANDONED, AMOUNTS CARRIED FORWARD, REMARKS.



An ASSESSMENT to the GENERAL RATE for the SHIRE OF PENCE in the Year 1939, after the Rate of Pence in the Pound, by virtue of the AN ASSESSMENT to an EXTRA RATE in respect of Rateable Property situated within the RIDING in the Year 1939, after the Rate of Pence in the Pound, by virtue of the A PAN CHARGE made this day of 1939.

Table with columns: No. on the Rate, Surname, Christian Names, Nature of Calling or Occupation, Full Address, No. of Allotment, Section, Acreage, Parish, Description and Situation of Rateable Property. Includes entries for Weaver, Weatherist, and others.

GORDON, made this day of "Local Government Act 1928," for the Period ending the 30th day of September, 1940; ALSO for the SHIRE OF GORDON, made this day of "Local Government Act 1928," for the Period ending the 30th day of September, 1940; ALSO for the Period ending the 30th day of September, 1940

Table with columns: Net Annual Value, Total Net Annual Value, Reduced to on August, No. on the Rate, GENERAL RATE, EXTRA RATE, PAN CHARGE, AMOUNTS PAID, RATES ABANDONED, AMOUNTS CARRIED FORWARD. Includes numerical data for various properties.



An ASSESSMENT to the GENERAL RATE for the SHIRE OF GORDON, made this... day of... 1940; ALSO an ASSESSMENT to an EXTRA RATE in respect of Rateable Property situated within the RIDING in the Year 1939, after the Rate of... Pence in the Pound, by virtue of the A PAN CHARGE made this... day of... 1939,

Table with columns: No. on the Rate, Surname, Christian Names, Full Address, Nature of Calling or Occupation, Parish, Section, Acreage, Description and Situation of Rateable Property, etc.

GORDON, made this... day of... 1940; ALSO "Local Government Act 1928," for the Period ending the 30th day of September, 1940; ALSO of the SHIRE OF GORDON, made this... day of... "Local Government Act 1928," for the Period ending the 30th day of September, 1940; ALSO for the Period ending the 30th day of September, 1940

Table with columns: Net Annual Value, Total Net Annual Value, Reduced to on Appeal, No. on the Rate, GENERAL RATE, EXTRA RATE, PAN CHARGE, AMOUNTS PAID, RATES ABANDONED, AMOUNTS CARRIED FORWARD, etc.



An ASSESSMENT to the GENERAL RATE for the SHIRE OF PENCE in the Year 1939, after the Rate of ... Pence in the Pound, by virtue of the ASSESSMENT to an EXTRA RATE in respect of Rateable Property situated within the RIDING in the Year 1939, after the Rate of ... Pence in the Pound, by virtue of the A PAN CHARGE made this ... day of ... 1939,

Table with columns: No. on Rate, Surname, Christian Names, Full Address, Nature of Calling or Occupation, Parish, Section, Acreage, Description and Situation of Rateable Property. Includes entries for 1013, 1014, 1015, 1016, 1017, 1018, 1019, 1020, 1021, 1022, 1023, 1024, 1025, 1026, 1027, 1028.

GORDON, made this ... day of ... "Local Government Act 1928," for the Period ending the 30th day of September, 1940; ALSO of the SHIRE OF GORDON, made this ... day of ... "Local Government Act 1928," for the Period ending the 30th day of September, 1940; ALSO for the Period ending the 30th day of September, 1940

Table with columns: Net Annual Value, Total Net Annual Value, Reduced to an Appeal, No. on Rate, GENERAL RATE, EXTRA RATE, PAN CHARGE, AMOUNTS PAID, RATES ABANDONED, ARREARS CARRIED FORWARD, REMARKS. Includes entries for 75, 75, 38, 90, 70, 39, 97, 24, 18, 16, 14, 68, 39, 75, 51, 27, 18, 50, 194, 54, 75, 78, 83, 4, 78, 20, 96, 80, 61, 1809.















SUMMARY

Folio	Valuation	Current Rate Struck	Current Rate Arrears Brought Forward	Extra Rate Struck	Extra Rate Arrears Brought Forward	Arrears Struck	Arrears Brought Forward	Interest Brought Forward	Arrears Interest	Current Rate Collected	Current Rate Arrears Collected	Extra Rate Collected	Extra Rate Arrears Collected	Arrears Collected	Arrears Interest Collected	Current Rate Abandoned	Extra Rate Abandoned	Arrears Abandoned	Interest Abandoned	Current Rate Carried Forward	Extra Rate Carried Forward	Arrears Carried Forward	Interest Carried Forward
1	1285	112 8 9 181 5 5				18 14	5 2			70 5 6 51 5 9				13 12	5 2	2 4 3 5 5				66 17 11		5 2	
2	1282	112 3 6 33 5 3				13 12				94 15 3 23 10				11 18		1 1 3				27 3 6		1 14	
3	1226	107 5 6 47 12				10 4				89 19	3 33 7			10 4		2 19 6				31 1 6			
4	1179	103 3 3 10 9				10 4	7 7			83	6 4 4 3 6			6 16		6				24 18 3		10 15	
5	1418	124 1 0 15 8 8				5 2	1 14			107 15 9 12 19 11				5 2		18 6				18 14 6		1 14	
6	701	61 6 9								61 6 9													
7	1233	107 7 9 52 19 6				11 18	9 6			89 9 9 52 19 6				11 18	9 6	4 7 6				18 9 1			
8	900	78 15 4 18 16 6				13 12				65 9 9 16 10 3				13 12		1 9 9				15 11 6		10	
9	1414	123 14 6 4 3								123 14 6 4 3				1 14		8 2							
10	1217	106 9 9 22 4 9				13 12	1 14			93 2	2 12			8 10	1 14	2 6				14 6		5 2	
11	1479	129 8 3 22 4 3				13 12				114 11 9 15 19 6				11 9 9		1 5				21 1 3		2 2 3	
12	982	85 18 6 38 12 9				13 12	6 16			58 16 3 31 9 3				13 12		1 14				34 5 9		6 16	
13	1215	106 6 3 30 5 6				6 14				82 2	2 21 18 9			6 16		1 10 4				26 11			
14	1380	120 5 4 28 7 3				3 8				109 1 6 1 31 3				3 8		2 11 11	7			108 10 9			
15	1398	122 6 6				1 14				122 6 6				1 14									
16	1171	102 9 3 6 15 4				1 14				93 4	6 12			1 14		7 9				9 8 7			
17	1730	151 7 6 7 15 3				8 10	15 1			98 12	3 35 19 6			6 16	15 1	2 15 5				98 11 3		1 14	
18	1507	131 7 3 26 5 9				1 14				116 18 3 20 1 6				11 18		1 3				21 8 3			
19	1333	116 12 9 18 8 3				5 2				94 8 3 17 10 9				5 2		5	1 2 9			21 8 3			
20	1591	139 4 3 45 5 6				10 12	16			120 16 9 27 5				27 4	16	3 19 6				36 8		3 8	
21	1221	106 16 9 35 11 9				3 18				98 3 6 25				3 8						19 5		10 6	
22	1321	115 11 9 33 15				1 14				106 6 6 9 16				1 14		11 9				33 4 3			
23	989	86 10 9 26 12				5 2				76 7 9 26 12				5 2		2 7				10 3			
24	1203	105 5 3 21 18 9				6 16				75 3 3 19 3 6 6				6 16		2 13 9				58 14 3			
25	1193	104 7 9 47 5				6 16				87 6 6 38 7				6 16		2 3 6				25 19 3			
26	1021	89 6 9 18 8 1 4				6 16				57 6 6 27 18 6				6 16		2 12 6				90 3 1			
27	64	5 12 1 11 4				35 11 6	1 0			11 4				35	6 1 4	1				5 12		14	
		22653	2897 2 9 1081 3			282	25 17 7			2392 9 6 69 5 5				2392 2 3 10 7 4 2 19 1	6 14 9					839 16 7		140 1 9	
		<i>Arrears Brought Forward</i>																					
28	1308	114 9 4 16 8 6								73 13 6 35 7						4 6				51 17			
29	1812	158 11								158 11										1 15			
30	1791	156 14 3								154 19 3										18 16 2			
31	2050	179 7 6 19 8 3								164 18 4 15 1 3						4 10				110 19			
32	1666	145 15 6 106 13 3								58 9 1 83 9						7 16				35 7 4			
33	1047	91 12 3 40 16								59 11 9 37 9						2 10 6				4 19 9			
34	1585	138 13 9								138 13 9													
35	1103	96 10 3								91 10 6													
36	1399	122 8 3 7								122 8 3 7						9				49 13 1			
37	1254	109 14 6 19 6 8								79 7 3										273 8 4			
		15018	1212 16 2 29 12 8							1102 2 7 237 18						16							



SUMMARY

Folio	Valuation	Current Rate Struck	Current Rate Brought Forward	Extra Rate Struck	Extra Rate Brought Forward	Struck	Arrears Brought Forward	Interest Brought Forward	Accrued Interest	Current Rate Collected	Current Rate Arrears Collected	Extra Rate Collected	Extra Rate Arrears Collected	Collected	Arrears Collected	Interest Paid	Current Rate Abandoned	Extra Rate Abandoned	Abandoned	Interest Abandoned	Current Rate Arrears Carried Forward	Extra Rate Arrears Carried Forward	Arrears Carried Forward	Interest Carried Forward		
38	15015	1313	10	3	299	12	8			1102	2	7	237	18		16					273	5	4			
39	1650	144	18		29	13	1			137	4	10				16	10	7			20	5	8			
40	1518	132	16	6	2	97	5	5		104	10	6	4	48	16	6				76	14	8				
41	1531	133	17	3	1	79	4	6		133	3	6	1	3	8	2				15	9					
42	1242	108	13	6	1	44	12	6		65	2	1	28	8		2	13			59	16					
43	1435	125	11	3	2	16	5	6		116	4									25	12	9				
44	832	72	16		2	8	1	9		67	18	1	28	8	1					4	18					
45	1784	156	2		5	5				156	2		5	5		6	3									
46	1116	97	13							97	13															
47	1260	110	5							100	19	6								9	5	6				
48	1395	122	1	3	4	9	1	9		100	7	9	4	5	7	3				25	8					
49	1515	132	11	3	1	47	3	3		112	1	9	2	6	2	3				41	10	6				
50	608	53	4		1	16	6			41	16	6		9						22	5					
		32424	2837	2	728	8	3			2448	8	54	2	6			41	14	8	22	6	11		561	2	
<i>Next Riding</i>																										
51	2159	188	18	3		11	2	9		188	18	3		7	10											
52	1546	135	5	6	2	6	11	12	9	126	5	3	22	15	6	11				11	12	9				
53	2029	177	10	9	8	1	8	9	6	162	5	9	6	18	6	2	5	12	7	3	6	6	10	10		
54	1884	164	17	2	21	16	6	8	19	137	12	9	18	6	8	10	4	4	14	7	16	17	6	1	10	
55	1420	124	5		1	4	6	6	3	123	6	1	4	6	6	3	8			8	2	9	9	2		
56	1576	132	13		4	13	17	4	8	113	4	3	4	13		18				19	8	9	2	17	2	
57	1686	147	10	6	2	6	4	8	1	122	8	3	1	6	1					74	19	11	1	8	2	
58	1762	154	3	6		2	1	3	6	146	13				20	15	4			7	10	6	1	8	2	
59	1495	130	16	3	2	5	19	9	11	123	19	9	2	11	15	1	9	4	11	9	7	9	16	10		
60	2229	195	9							195	9										21	1	2	5	4	4
61	2013	176	2	9	1	6	6	9		145	13	9	1	6	6					30	9					
62	1948	170	9		7	6	15	9	6	119	1	9	2	20	8	6				107	14	6				
63	1680	147		2	28	14	4	4	16	140	14		2	19	6	7	16	4		32	6	15	19	1	25	
64	1603	140	5	3	2	8	4	2	2	101	17		7	5	6	11				47	4	6	14	1	10	
65	2174	190	4	6		13		7	2	186	4				5	16	8			4	13	6	1	10	8	
66	1881	164	11	9	2	7	4	3	1	139	13	1	5	3	2	10	16	5		46	5	9	3	7	1	
67	2271	198	13	1	5	3	2	8	12	174	7	9			8	3	4			178	9	9	1	9	4	
68	1921	159	6	9	1	7	4	1	2	120	16		1	29	4	4	5	8	6	1	5	10	10			
69	2092	183	1	2	7	18	9	1	5	90		3	36	2		4	4	7	2	335	17	9	4	18	4	
70	1462	127	18	6	9	1	7	1	4	102	4		1	13	2		12	7	3	5	8	12				
71	2024	177	2		2	5	3			133	14				18	1				68	11	1	5	10	8	
72	1809	158	5	9	5	6	9	7	5	158	5	9	5	6	9	7	5	3		6						
73	1422	12	8	6	13		6	7	2	716	2	13		6	7	2	10	2		41	2	4	1	4	10	
		40646	3550	10	0	142	2	11	4	5	158	8	7	306	7	6	47	6		2999	14	8	483	10	10	

100