


# Shire of Gordon

## Rate Book

1938 - 1939







ESTIMATE OF RECEIPTS AND

EXPENDITURE FOR THE YEAR 1938-1939

ESTIMATED RECEIPTS

Brought Forward  
 Riding Debt balances at 30/9/39

Total	East	Central	West
8184	2117	2583	4084
1356	615	88	653
10140	2732	2671	4737

Estimate of Receipts and

to Estimated Collections  
 7 in the pound on a valuation of £7210 in  
 the Township of Bourt

210 6 8	210 6 8
---------	---------

Approved and adopted by the Council of the Shire of Gordon  
 at its meeting on 2nd November 1938

John C. Malone President  
 H. J. Inneson Councillor  
 F. George Smith Councillor  
 Ross W. Graham Secretary

ESTIMATED EXPENDITURE

Brought Forward  
 By Joint Works East Gordon Shire  
 Uncompleted Contracts  
 Schedule of Works  
 Maitland Works 250, Rayenmie 275, Service 275  
 Rebuilding west bridge 275, Spangia drainage pipe 200  
 Mt Hope 250, Murchison 250  
 Berris/Maitland Road 200, Yarrowalla 200, North Berris 200  
 Berris/Berris - Lynton Road 250, Maitland Lake Road 250  
 Loddon Vale 275  
 Berris/Maitland Lake Road 200, Concrete footpaths Berris 200  
 Berris/Maitland Lake Road 275, Lake Macintyre 250  
 Berrisport 275, Berrisport Road 275  
 Road plant equipment (lamps, engines & shoe etc)

Total	East	Central	West
8191	2077	2238	3883
50	50		
208		8	200
200			
275	575		
100			
230			
90			
75		295	
340			
125			
150			615
100	30	30	40
10140	2732	2671	4737

Expenditure Extra Rate for year 1938-39

By Expenditure on street cleaning and removal  
 of rubbish from private premises in the  
 Township of Bourt

210 6 8	210 6 8
---------	---------







































An ASSESSMENT to the GENERAL RATE for the SHIRE OF  
in the Year 1938, after the Rate of 1/10th Pence in the Pound, by virtue of the  
An ASSESSMENT to an EXTRA RATE in respect of Rateable Property situated within the \_\_\_\_\_ RIDING of the  
in the Year 1938, after the Rate of \_\_\_\_\_ Pence in the Pound, by virtue of the  
A PAN CHARGE made this 30th day of November 1938,

GORDON, made this 30th day of November,  
"Local Government Act 1928," for the Period ending the 30th day of September, 1939; ALSO  
SHIRE OF GORDON, made this \_\_\_\_\_ day of \_\_\_\_\_  
"Local Government Act 1928," for the Period ending the 30th day of September, 1939; ALSO  
for the Period ending the 30th day of September, 1939.

No. on the Rate	OCCUPIER—NAME, ADDRESS AND OCCUPATION				OWNER—NAME AND ADDRESS				No. on the Rate	Total Net Annual Value	Reduced to on Appeal	No. on the Rate	AMOUNTS DUE				AMOUNTS PAID				RATES ABANDONED				REMARKS						
	Surname	Christian Names	NATURE OF CALLING OR OCCUPATION	No. of Acres	Section	Acreage	Parish	No. on the Rate					General Rate at 2 1/2 Pence in the Pound	Arrears Brought Forward	Current Rate at 2 1/2 Pence in the Pound	Arrears Brought Forward	Current Charge at 2 1/2 Pence in the Pound	Arrears Brought Forward	General Rate	Extra Rate	Pan Charge	Interest	General Rate	Extra Rate		Pan Charge	Minute Book Folio	General Rate	Extra Rate	Pan Charge	No. on Next Rate
163	Harris	George	Farmer	12		320	Menha West	57																							
164	Harris	William	Farmer	18		304	Maloga	45																							
165	Harris	William	Farmer	40	B	152	Maloga	24																							
166	Harris	William	Farmer	12		320	Menha West	24	155		163	18	11	3																	
167	Harris	William	Farmer	13		304	Menha West	13	12		164	1	2	9																	
168	Harris	William	Farmer	23		230	Menha West	23	23		165	2	3	7																	
169	Harris	William	Farmer	22		220	Menha West	22	22		166	1	18	6																	
170	Harris	William	Farmer	14		140	Menha West	14	14		167	9	9	6																	
171	Harris	William	Farmer	17		170	Menha West	17	17		168	1	8																		
172	Harris	William	Farmer	12		320	Menha West	12	12		169	1	9	1																	
173	Harris	William	Farmer	17		170	Menha West	17	17		170	2	5	1																	
174	Harris	William	Farmer	12		320	Menha West	12	12		171	15	18	6																	
175	Harris	William	Farmer	13		304	Menha West	13	13		172	2	19	6																	
176	Harris	William	Farmer	11		304	Menha West	11	11		173	5	8	6																	
177	Harris	William	Farmer	12		320	Menha West	12	12		174	2	7	9																	
178	Harris	William	Farmer	13		304	Menha West	13	13		175	2	7	9																	
179	Harris	William	Farmer	12		320	Menha West	12	12		176	14	10	6																	
180	Harris	William	Farmer	12		320	Menha West	12	12		177	3	0	1																	
181	Harris	William	Farmer	12		320	Menha West	12	12		178	2	1	3																	
182	Harris	William	Farmer	12		320	Menha West	12	12		179	10	10	15																	
183	Harris	William	Farmer	12		320	Menha West	12	12		180	10	10	15																	
184	Harris	William	Farmer	12		320	Menha West	12	12		181	10	10	15																	
185	Harris	William	Farmer	12		320	Menha West	12	12		182	10	10	15																	
186	Harris	William	Farmer	12		320	Menha West	12	12		183	10	10	15																	
187	Harris	William	Farmer	12		320	Menha West	12	12		184	10	10	15																	
188	Harris	William	Farmer	12		320	Menha West	12	12		185	10	10	15																	
189	Harris	William	Farmer	12		320	Menha West	12	12		186	10	10	15																	
190	Harris	William	Farmer	12		320	Menha West	12	12		187	10	10	15																	
191	Harris	William	Farmer	12		320	Menha West	12	12		188	10	10	15																	
192	Harris	William	Farmer	12		320	Menha West	12	12		189	10	10	15																	
193	Harris	William	Farmer	12		320	Menha West	12	12		190	10	10	15																	
194	Harris	William	Farmer	12		320	Menha West	12	12		191	10	10	15																	
195	Harris	William	Farmer	12		320	Menha West	12	12		192	10	10	15																	
196	Harris	William	Farmer	12		320	Menha West	12	12		193	10	10	15																	
197	Harris	William	Farmer	12		320	Menha West	12	12		194	10	10	15																	
198	Harris	William	Farmer	12		320	Menha West	12	12		195	10	10	15																	
199	Harris	William	Farmer	12		320	Menha West	12	12		196	10	10	15																	
200	Harris	William	Farmer	12		320	Menha West	12	12		197	10	10	15																	











An ASSESSMENT to the GENERAL RATE for the SHIRE OF  
in the Year 1938, after the Rate of 36/100 Pence in the Pound, by virtue of the  
An ASSESSMENT to an EXTRA RATE in respect of Rateable Property situated within the \_\_\_\_\_ RIDING of the  
in the Year 1938, after the Rate of \_\_\_\_\_ Pence in the Pound, by virtue of the  
A PAN CHARGE made this 30th day of November 1938,

No. on the Rate	OCCUPYER—NAME, ADDRESS AND OCCUPATION				OWNER—NAME AND ADDRESS		DESCRIPTION AND SITUATION OF RATEABLE PROPERTY				Total Net Annual Value	Reduced to an Appeal	No. on the Rate
	Surname	Christian Names	FULL ADDRESS— Having reference to the sub-sections of the Act	Nature of Calling or Occupation	Surname	Christian Names	Full Address	No. of Allotments	Section	Area			
216	Lewis	Henry	Henry	Mincha						house Mincha			
217	McGill	Michael	Michael	farmer	OT. Blower Settlement Board		60		300				
218	McWilliam	Angus	Levie	pauper	OT. McWilliam	Mincha	16		100	Mincha			
219	McWilliam	James	Levie	pauper	OT. McWilliam	Mincha	41		150	Mincha			
220	McWilliam	John	Levie	pauper	OT. McWilliam	Mincha	15	A	80	Mincha			
221	McWilliam	John	Levie	pauper	OT. McWilliam	Mincha	16		315	Mincha			
222	McWilliam	John	Levie	pauper	OT. McWilliam	Mincha	102		320	Mincha			
223	McWilliam	John	Levie	pauper	OT. McWilliam	Mincha	14		245	Mincha			
224	McWilliam	John	Levie	pauper	OT. McWilliam	Mincha	14		520	Mincha			
225	McWilliam	John	Levie	pauper	OT. McWilliam	Mincha	17		320	Mincha			
226	McWilliam	John	Levie	pauper	OT. McWilliam	Mincha	40		320	Mincha			
227	McWilliam	John	Levie	pauper	OT. McWilliam	Mincha	71		314	Mincha			
228	McWilliam	John	Levie	pauper	OT. McWilliam	Mincha	88		193	Mincha			
229	McWilliam	John	Levie	pauper	OT. McWilliam	Mincha	89		282	Mincha			
230	McWilliam	John	Levie	pauper	OT. McWilliam	Mincha	93		323	Mincha			
231	McWilliam	John	Levie	pauper	OT. McWilliam	Mincha	2		9	Mincha			
232	McWilliam	John	Levie	pauper	OT. McWilliam	Mincha	11		11	Mincha			
233	McWilliam	John	Levie	pauper	OT. McWilliam	Mincha	98		301	Mincha			
234	McWilliam	John	Levie	pauper	OT. McWilliam	Mincha	123		34	Mincha			
235	McWilliam	John	Levie	pauper	OT. McWilliam	Mincha	10		20	Mincha			
236	McWilliam	John	Levie	pauper	OT. McWilliam	Mincha	1		310	Mincha			
237	McWilliam	John	Levie	pauper	OT. McWilliam	Mincha	2		152	Mincha			
238	McWilliam	John	Levie	pauper	OT. McWilliam	Mincha	10		282	Mincha			
239	McWilliam	John	Levie	pauper	OT. McWilliam	Mincha	43		320	Mincha			
240	McWilliam	John	Levie	pauper	OT. McWilliam	Mincha	44		320	Mincha			

GORDON, made this 30th day of November,  
"Local Government Act 1928," for the Period ending the 30th day of September, 1939; ALSO  
SHIRE OF GORDON, made this \_\_\_\_\_ day of \_\_\_\_\_,  
"Local Government Act 1928," for the Period ending the 30th day of September, 1939; ALSO  
for the Period ending the 30th day of September, 1939.

Net Annual Value	Total Net Annual Value	Reduced to an Appeal	No. on the Rate	AMOUNTS DUE				AMOUNTS PAID				RATES ABANDONED				AMOUNTS CARRIED FORWARD				REMARKS
				GENERAL RATE	EXTRA RATE	PAN CHARGE	Interest	GENERAL RATE	EXTRA RATE	PAN CHARGE	Interest	General Rate	Extra Rate	Pan Charge	Interest	General Rate	Extra Rate	Pan Charge	Interest	
15	15	1	216	1 6 3	1 6 3			2 1	1 6 3	1 6 3										
60	60	1	217	5 5																2/3
18	18																			
60	60																			
43	129		218	11 5 9																2/4
24	24		219	2 2																2/6
20	20																			
73	93		220	8 2 9																
44	44		221	3 7																
2	2																			
35	35																			
71	71																			
60	60																			
49	49																			
52	52																			
23	23																			
34	34																			
2	2																			
3	3																			
40	40																			
26	26																			
1	1		222	40 8 6																
16	16		223	1 8	1 8															
22	22		224	1 1 6																
53	53		225	4 2 9																
25	25																			
56	81		226	7 1 9																
13	13		227	1 2 9																
72	72																			
61	133		228	11 2 9																2/5
	1145			100 3 9	2 4 3															



















An ASSESSMENT to the GENERAL RATE for the SHIRE OF  
in the Year 1938, after the Rate of 30<sup>th</sup> Pence in the Pound, by virtue of the  
An ASSESSMENT to an EXTRA RATE in respect of Rateable Property situated within the  
RIDING of the  
in the Year 1938, after the Rate of 30<sup>th</sup> Pence in the Pound, by virtue of the  
A PAN CHARGE made this 30<sup>th</sup> day of November 1938,

No. on the Rate	OCCUPIER—NAME, ADDRESS AND OCCUPATION				Owner, Lessee, Mortgagee, or other person in whose name the property is held	OWNER—NAME AND ADDRESS		DESCRIPTION AND SITUATION OF RATEABLE PROPERTY				Total Area in Acres
	Surname	Christian Names	FULL ADDRESS—Street, Suburb, Town, District, and County of New South Wales, or other State or Territory of Australia	Nature of Calling or Occupation		Surname	Christian Names	Full Address	No. of Allotment	Section	Area	
279	Hills	Lily B	Hills	farmer				11 <sup>A</sup>		312		
	Hills	Michael Henry	Hills					73		272		
								75		177	Mercha West	
								74		313		
								80		242		
								20 <sup>A</sup>		177	Mercha	
280	Mercha	Public Hall	Mercha								all roads	
281	Molaga	Public Hall	Molaga								all roads	
282	Molaga	Public Hall	Molaga								all roads	
283	Molaga	Public Hall	Molaga								all roads	
								8	C	312	Molaga	
								30.36	D	180		
								32	D	314	Molaga	
								34	D	221		
284	Molaga	Public Hall	Molaga								house off Albert Street	
285	Molaga	Public Hall	Molaga								house Kelly Street	
286	Molaga	Public Hall	Molaga								house Barlow Street	
287	Molaga	Public Hall	Molaga								house Barlow Street	
288	Molaga	Public Hall	Molaga								house Barlow Street	
289	Molaga	Public Hall	Molaga								house Barlow Street	
290	Molaga	Public Hall	Molaga								house Barlow Street	
291	Molaga	Public Hall	Molaga								house Barlow Street	
292	Molaga	Public Hall	Molaga								house Barlow Street	
293	Molaga	Public Hall	Molaga								house Barlow Street	
294	Molaga	Public Hall	Molaga								house Barlow Street	
295	Molaga	Public Hall	Molaga								house Barlow Street	
296	Molaga	Public Hall	Molaga								house Barlow Street	
297	Molaga	Public Hall	Molaga								house Barlow Street	
298	Molaga	Public Hall	Molaga								house Barlow Street	
299	Molaga	Public Hall	Molaga								house Barlow Street	
300	Molaga	Public Hall	Molaga								house Barlow Street	
301	Molaga	Public Hall	Molaga								house Barlow Street	
302	Molaga	Public Hall	Molaga								house Barlow Street	

GORDON, made this 30<sup>th</sup> day of November,  
"Local Government Act 1928," for the Period ending the 30th day of September, 1939; ALSO  
SHIRE OF GORDON, made this 30<sup>th</sup> day of November,  
"Local Government Act 1928," for the Period ending the 30th day of September, 1939; ALSO  
for the Period ending the 30th day of September, 1939.

Net Annual Value	Total Net Annual Value	Reduced to on Assessed	No. on the Rate	AMOUNTS DUE				AMOUNTS PAID				RATES ABANDONED				AMOUNTS CARRIED FORWARD				REMARKS
				GENERAL RATE	EXTRA RATE	PAN CHARGE	No. on Last Rate	GENERAL RATE	EXTRA RATE	PAN CHARGE	Interest	General Rate	Extra Rate	Pan Charge	General Rate	Extra Rate	Pan Charge	No. on Next Rate		
78																				
57																				
33																				
68																				
39																				
36	218		279	27	7															
10	10		280	17	4															
10	10		281	17	6															
75	75		282	6	11	3														
77	77		283	8	9	9														
16	16		284	1	8															
32	32		285	1	8															
18	18		286	1	11	4														
71	71		287	6	4	3														
44	44		288	3	7															
90	90		289	7	7	6														
63	63		290	5	10	3														
66	66		291	5	15	6														
57	57		292	4	11	7														
78	78		293	6	16	6														
12	12		294	1	1															
11	11		295	1	1															
12	12		296	1	1															
102	102		297	8	18	6														
40	40		298	3	10															
19	19		299	1	12	3														
10	10		300	1	7	6														
50																				
63																				
65	178		301	15	11	4														
33																				
26	59		302	5	3	3														
1473				128	119	24														















An ASSESSMENT to the GENERAL RATE for the SHIRE OF GORDON, made this 30th day of November, 1938, after the Rate of 4/10.5 Pence in the Pound, by virtue of the "Local Government Act 1928," for the Period ending the 30th day of September, 1939; ALSO An ASSESSMENT to an EXTRA RATE in respect of Rateable Property situated within the RIDING of the SHIRE OF GORDON, made this 30th day of November, 1938, after the Rate of 1/10 Pence in the Pound, by virtue of the "Local Government Act 1928," for the Period ending the 30th day of September, 1939; ALSO A PAN CHARGE made this 30th day of November, 1938.

Table with columns: No. on the Rate, Surname, Christian Names, FULL ADDRESS, Nature of Calling or Occupation, Surname, Christian Names, Full Address, No. of Allotment, Section, Acreage, Parish, and Remarks. Rows include property details for various owners like Smith, Hill, and Stevens.

GORDON, made this 30th day of November, "Local Government Act 1928," for the Period ending the 30th day of September, 1939; ALSO SHIRE OF GORDON, made this 30th day of November, "Local Government Act 1928," for the Period ending the 30th day of September, 1939; ALSO for the Period ending the 30th day of September, 1939.

Table with columns: Net Annual Value, Total Net Annual Value, Reduced to on August, No. on the Rate, AMOUNTS DUE (GENERAL RATE, EXTRA RATE, PAN CHARGE), AMOUNTS PAID (GENERAL RATE, EXTRA RATE, PAN CHARGE), RATES ABANDONED, and ARREARS CARRIED FORWARD. Includes summary rows at the bottom.



An ASSESSMENT to the GENERAL RATE for the SHIRE OF GORDON, made this 30th day of November, 1938. "Local Government Act 1928," for the Period ending the 30th day of September, 1939; ALSO SHIRE OF GORDON, made this day of in the Year 1938, after the Rate of Pence in the Pound, by virtue of the An ASSESSMENT to an EXTRA RATE in respect of Rateable Property situated within the RIDING of the in the Year 1938, after the Rate of Pence in the Pound, by virtue of the "Local Government Act 1928," for the Period ending the 30th day of September, 1939; ALSO A PAN CHARGE made this 30th day of November 1938,

GORDON, made this 30th day of November, "Local Government Act 1928," for the Period ending the 30th day of September, 1939; ALSO SHIRE OF GORDON, made this day of "Local Government Act 1928," for the Period ending the 30th day of September, 1939; ALSO for the Period ending the 30th day of September, 1938.

Table with columns: OCCUPIER-NAME, ADDRESS AND OCCUPATION; OWNER-NAME AND ADDRESS; DESCRIPTION AND SITUATION OF RATEABLE PROPERTY; Net Annual Value; Amounts Due (General Rate, Extra Rate, Pan Charge); Amounts Paid (Current, Arrears); Rates Abandoned; Arrears Carried Forward; Remarks.































An ASSESSMENT to the GENERAL RATE for the SHIRE OF GORDON, made this 30th day of November, 1939; ALSO "Local Government Act 1928," for the Period ending the 30th day of September, 1939; ALSO SHIRE OF GORDON, made this day of "Local Government Act 1928," for the Period ending the 30th day of September, 1939; ALSO for the Period ending the 30th day of September, 1939.

An ASSESSMENT to the GENERAL RATE for the SHIRE OF GORDON, made this 30th day of November, 1939; ALSO "Local Government Act 1928," for the Period ending the 30th day of September, 1939; ALSO SHIRE OF GORDON, made this day of "Local Government Act 1928," for the Period ending the 30th day of September, 1939; ALSO for the Period ending the 30th day of September, 1939.

Table with columns: No. on the Rate, Surname, Christian Names, Full Address, No. of Allotment, Section, Area, Parish, and Remarks. Includes entries for Ryne, Campbell, and Belmer.

Table with columns: Net Annual Value, Total Net Annual Value, Reduced to on August, No. on the Rate, GENERAL RATE, EXTRA RATE, PAN CHARGE, AMOUNTS PAID, RATES ABANDONED, and REMARKS. Includes numerical data for various property entries.




Local Government Act 1928, Section 228, 229, 230, 231, 232, 233, 234, 235, 236, 237, 238, 239, 240, 241, 242, 243, 244, 245, 246, 247, 248, 249, 250, 251, 252, 253, 254, 255, 256, 257, 258, 259, 260, 261, 262, 263, 264, 265, 266, 267, 268, 269, 270, 271, 272, 273, 274, 275, 276, 277, 278, 279, 280, 281, 282, 283, 284, 285, 286, 287, 288, 289, 290, 291, 292, 293, 294, 295, 296, 297, 298, 299, 300, 301, 302, 303, 304, 305, 306, 307, 308, 309, 310, 311, 312, 313, 314, 315, 316, 317, 318, 319, 320, 321, 322, 323, 324, 325, 326, 327, 328, 329, 330, 331, 332, 333, 334, 335, 336, 337, 338, 339, 340, 341, 342, 343, 344, 345, 346, 347, 348, 349, 350, 351, 352, 353, 354, 355, 356, 357, 358, 359, 360, 361, 362, 363, 364, 365, 366, 367, 368, 369, 370, 371, 372, 373, 374, 375, 376, 377, 378, 379, 380, 381, 382, 383, 384, 385, 386, 387, 388, 389, 390, 391, 392, 393, 394, 395, 396, 397, 398, 399, 400, 401, 402, 403, 404, 405, 406, 407, 408, 409, 410, 411, 412, 413, 414, 415, 416, 417, 418, 419, 420, 421, 422, 423, 424, 425, 426, 427, 428, 429, 430, 431, 432, 433, 434, 435, 436, 437, 438, 439, 440, 441, 442, 443, 444, 445, 446, 447, 448, 449, 450, 451, 452, 453, 454, 455, 456, 457, 458, 459, 460, 461, 462, 463, 464, 465, 466, 467, 468, 469, 470, 471, 472, 473, 474, 475, 476, 477, 478, 479, 480, 481, 482, 483, 484, 485, 486, 487, 488, 489, 490, 491, 492, 493, 494, 495, 496, 497, 498, 499, 500, 501, 502, 503, 504, 505, 506, 507, 508, 509, 510, 511, 512, 513, 514, 515, 516, 517, 518, 519, 520, 521, 522, 523, 524, 525, 526, 527, 528, 529, 530, 531, 532, 533, 534, 535, 536, 537, 538, 539, 540, 541, 542, 543, 544, 545, 546, 547, 548, 549, 550, 551, 552, 553, 554, 555, 556, 557, 558, 559, 560, 561, 562, 563, 564, 565, 566, 567, 568, 569, 570, 571, 572, 573, 574, 575, 576, 577, 578, 579, 580, 581, 582, 583, 584, 585, 586, 587, 588, 589, 590, 591, 592, 593, 594, 595, 596, 597, 598, 599, 600, 601, 602, 603, 604, 605, 606, 607, 608, 609, 610, 611, 612, 613, 614, 615, 616, 617, 618, 619, 620, 621, 622, 623, 624, 625, 626, 627, 628, 629, 630, 631, 632, 633, 634, 635, 636, 637, 638, 639, 640, 641, 642, 643, 644, 645, 646, 647, 648, 649, 650, 651, 652, 653, 654, 655, 656, 657, 658, 659, 660, 661, 662, 663, 664, 665, 666, 667, 668, 669, 670, 671, 672, 673, 674, 675, 676, 677, 678, 679, 680, 681, 682, 683, 684, 685, 686, 687, 688, 689, 690, 691, 692, 693, 694, 695, 696, 697, 698, 699, 700, 701, 702, 703, 704, 705, 706, 707, 708, 709, 710, 711, 712, 713, 714, 715, 716, 717, 718, 719, 720, 721, 722, 723, 724, 725, 726, 727, 728, 729, 730, 731, 732, 733, 734, 735, 736, 737, 738, 739, 740, 741, 742, 743, 744, 745, 746, 747, 748, 749, 750, 751, 752, 753, 754, 755, 756, 757, 758, 759, 760, 761, 762, 763, 764, 765, 766, 767, 768, 769, 770, 771, 772, 773, 774, 775, 776, 777, 778, 779, 780, 781, 782, 783, 784, 785, 786, 787, 788, 789, 790, 791, 792, 793, 794, 795, 796, 797, 798, 799, 800, 801, 802, 803, 804, 805, 806, 807, 808, 809, 810, 811, 812, 813, 814, 815, 816, 817, 818, 819, 820, 821, 822, 823, 824, 825, 826, 827, 828, 829, 830, 831, 832, 833, 834, 835, 836, 837, 838, 839, 840, 841, 842, 843, 844, 845, 846, 847, 848, 849, 850, 851, 852, 853, 854, 855, 856, 857, 858, 859, 860, 861, 862, 863, 864, 865, 866, 867, 868, 869, 870, 871, 872, 873, 874, 875, 876, 877, 878, 879, 880, 881, 882, 883, 884, 885, 886, 887, 888, 889, 890, 891, 892, 893, 894, 895, 896, 897, 898, 899, 900, 901, 902, 903, 904, 905, 906, 907, 908, 909, 910, 911, 912, 913, 914, 915, 916, 917, 918, 919, 920, 921, 922, 923, 924, 925, 926, 927, 928, 929, 930, 931, 932, 933, 934, 935, 936, 937, 938, 939, 940, 941, 942, 943, 944, 945, 946, 947, 948, 949, 950, 951, 952, 953, 954, 955, 956, 957, 958, 959, 960, 961, 962, 963, 964, 965, 966, 967, 968, 969, 970, 971, 972, 973, 974, 975, 976, 977, 978, 979, 980, 981, 982, 983, 984, 985, 986, 987, 988, 989, 990, 991, 992, 993, 994, 995, 996, 997, 998, 999, 1000

An ASSESSMENT to the GENERAL RATE for the SHIRE OF GORDON, made this 30th day of November, in the Year 1938, after the Rate of One and one-half Pence in the Pound, by virtue of "Local Government Act 1928," for the Period ending the 30th day of September, 1939; ALSO An ASSESSMENT to an EXTRA RATE in respect of Rateable Property situated within the RIDING of the SHIRE OF GORDON, made this \_\_\_\_\_ day of \_\_\_\_\_, in the Year 1938, after the Rate of \_\_\_\_\_ Pence in the Pound, by virtue of the "Local Government Act 1928," for the Period ending the 30th day of September, 1939; ALSO A PAN CHARGE made this \_\_\_\_\_ day of \_\_\_\_\_, 1938,

Table with columns: No. on the Rate, Surname, Christian Names, Full Address, No. of Allotment, Section, Acreage, Parish, Description and Situation of Rateable Property, and Remarks. Includes entries for 474-488 and 496-498.

GORDON, made this 30th day of November, in the Year 1938, after the Rate of One and one-half Pence in the Pound, by virtue of "Local Government Act 1928," for the Period ending the 30th day of September, 1939; ALSO An ASSESSMENT to an EXTRA RATE in respect of Rateable Property situated within the RIDING of the SHIRE OF GORDON, made this \_\_\_\_\_ day of \_\_\_\_\_, in the Year 1938, after the Rate of \_\_\_\_\_ Pence in the Pound, by virtue of the "Local Government Act 1928," for the Period ending the 30th day of September, 1939; ALSO A PAN CHARGE made this \_\_\_\_\_ day of \_\_\_\_\_, 1938,

Table with columns: Net Annual Value, Total Net Annual Value, Reduced to on August, and various columns for AMOUNTS DUE and AMOUNTS PAID. Includes a summary row at the bottom with values like 125, 125, 474, 10, 18, 9.









An ASSESSMENT to the GENERAL RATE for the SHIRE OF  
in the Year 1938, after the Rate of Twenty one Pence in the Pound, by virtue of the  
An ASSESSMENT to an EXTRA RATE in respect of Rateable Property situated within the SHIRE OF GORDON RIDING of the  
in the Year 1938, after the Rate of                      Pence in the Pound, by virtue of the  
A PAN CHARGE made this                      day of                      1938,

OCCUPIER—NAME, ADDRESS AND OCCUPATION					OWNER—NAME AND ADDRESS					DESCRIPTION AND SITUATION OF RATEABLE PROPERTY				
No. on the Rate	Surname	Christian Names	Nature of Calling or Occupation	Address	Surname	Christian Names	Full Address	No. of Allotment	Section	Acres	Parish	Rateable Area	Rateable Area	Rateable Area
443	Darker	George William	Boort	farmer				16 <sup>A</sup>	D	336	Boort			
444	Davis	Charles	Kerang	farmer				16 <sup>A</sup>	D	24	Boort			
445	Dring	Earl	Loddon Vale	farmer				65 <sup>A</sup>	A	50	Loddon			
446	Downer	Brian Lindsay	Loddon Vale	farmer				64	A	474	Loddon			
447	Dunn	Alfred Robert	McKay Springs	farmer				74	A	16.7	Loddon			
448	Dunster	Byril John	Loddon Vale	farmer				61	A	305	Loddon			
449	Durham	Public Hall Trustees						62	A	308	Loddon			
500	Dyer	Henry J.	Yando	farmer				25 <sup>A</sup>	E	30	Yarravilla			
501	Eagle	Adolphus Leticia	Boort	farmer				25 <sup>B</sup>	E	20	Yarravilla			
502	Edwards	Thomas W.	Durham	farmer				25 <sup>C</sup>	E	13	Yarravilla			
503	Edwards	John	McKay Springs	farmer				26	E	314	Yarravilla			
504	Edwards	John	McKay Springs	farmer				27 <sup>A</sup>	E	28	Yarravilla			
505	Overall	John	Boort	farmer				16 <sup>B</sup>	E	65	Loddon			

GORDON, made this 30<sup>th</sup> day of November,  
"Local Government Act 1928," for the Period ending the 30th day of September, 1939; ALSO  
SHIRE OF GORDON, made this                      day of                     ,  
"Local Government Act 1928," for the Period ending the 30th day of September, 1939; ALSO  
for the Period ending the 30th day of September, 1939.

No. on the Rate	Total Annual Value	Relieved to an Appert	No. on the Rate	AMOUNTS DUE				AMOUNTS PAID				RATES ABANDONED				ARREARS CARRIED FORWARD				REMARKS
				General Rate	Extra Rate	Pan Charge	Interest	General Rate	Extra Rate	Pan Charge	Interest	General Rate	Extra Rate	Pan Charge	Interest	General Rate	Extra Rate	Pan Charge	Interest	
50	10		443	6	2	6														
58	58		444	5	1	6														
9																				
88																				
31	128		445	11	4	11	4													
69																				
58	127		446	11	2	3														
4																				
3																				
2																				
57																				
4																				
11	81		447	7	1	9														
30																				
29																				
81	140		448	12	5	5	3													
14	44		449	1	4	6	2	6												
61																				
62																				
56																				
11																				
4																				
4	198		500	17	6	6														
64																				
16																				
12																				
25	117		501	10	4	9														
48																				
68	116		502	10	3	10	3													
69	69		503	6	1	9														
62																				
62																				
61	185		504	16	3	9														
85	85		505	7	8	9														
	1388			121	9	28	19													







LOCAL GOVERNMENT ACT 1928, SECTION 228, PART 10, 1928.

An ASSESSMENT to the GENERAL RATE for the SHIRE OF GORDON, made this 30th day of November, 1939; ALSO "Local Government Act 1928," for the Period ending the 30th day of September, 1939; ALSO SHIRE OF GORDON, made this day of 1939; ALSO "Local Government Act 1928," for the Period ending the 30th day of September, 1939; ALSO for the Period ending the 30th day of September, 1939.

Table with columns: No. on the Rate, Surname, Christian Names, Nature of Calling or Occupation, Surname, Christian Names, Full Address, No. of Allotment, Section, Acreage, Parish. Includes entries for 511, 512, 513, 514, 515, 516.

GORDON, made this 30th day of November, 1939; ALSO "Local Government Act 1928," for the Period ending the 30th day of September, 1939; ALSO SHIRE OF GORDON, made this day of 1939; ALSO "Local Government Act 1928," for the Period ending the 30th day of September, 1939; ALSO for the Period ending the 30th day of September, 1939.

Table with columns: Net Annual Value, Total Net Annual Value, Reduced to on August, No. on the Rate, AMOUNTS DUE (GENERAL RATE, EXTRA RATE, PAN CHARGE), AMOUNTS PAID (GENERAL RATE, EXTRA RATE, PAN CHARGE), RATES ABANDONED, AMOUNTS CARRIED FORWARD, REMARKS.



LOCAL GOVERNMENT ACT 1928  
SECTION 25 - SHIRE NO. 21, 22

An ASSESSMENT to the GENERAL RATE for the SHIRE OF  
in the Year 1938, after the Rate of 8 pence in the Pound, by virtue of the  
An ASSESSMENT to an EXTRA RATE in respect of Rateable Property situated within the \_\_\_\_\_ RIDING of the  
in the Year 1938, after the Rate of \_\_\_\_\_ Pence in the Pound, by virtue of the  
A PAN CHARGE made this \_\_\_\_\_ day of \_\_\_\_\_ 1938,

No. on the Rate	OCCUPIER—NAME, ADDRESS AND OCCUPATION				OWNER—NAME AND ADDRESS		DESCRIPTION AND SITUATION OF RATEABLE PROPERTY				Total Annual Value
	Surname	Christian Names	Full Address	Nature of Calling or Occupation	Surname	Christian Names	Full Address	No. of Allotment	Section	Acres	
517	Puffe	James Douglas Florence Jean	Boort	grazier	O			43 <sup>A</sup>		232	Algein
								46		156	
								46 <sup>A</sup>		25	
								47		101	
								47 <sup>A</sup>		52	
57 <sup>A</sup>		5									
58	Lewis	Thomas	Boort	farmer	O	Lewis	Henry Lewis	Boort	63		108
517	Puffe	James Douglas			O			90		320	
								91		247	
57 <sup>B</sup>								14		126	
519	Seume	Friedrich Arthur	Minimonic	farmer	O			13	C	280	Boort
520	Belmore	James	Yarravalla 1st	farmer	O			9	D	321	Yarravalla
521	Belmore	Kenneth Mary Thomas	Yarravalla 1st	farmer	O	Belmore	Thomas	10	D	317	Yarravalla
								5	D	321	
								16	D	321	
								7	D	321	
								8	D	121	
14	E	323									
15	E	320									
522	Gittens	Corwood Bendigo	25/1st St Bendigo	butcher	O			1	B	321	Yarravalla
2	B	322									
4 <sup>A</sup>	B	79									
41 <sup>A</sup>	B	241									
117 <sup>A</sup>	B	321									
117 <sup>B</sup>	B	100									
13	B	262									
13 <sup>A</sup>	B	50									
6 <sup>A</sup>								42		42	Boort
29 <sup>A</sup>							59		59		
30							115		115		
31 <sup>A</sup>							40		40		
524	Robwell	Charles	Mincha	farmer	O			19	B	115	Loddon
								20	B	316	
								26	B	245	
								5	E	313	

GORDON, made this 30<sup>th</sup> day of November,  
"Local Government Act 1928," for the Period ending the 30th day of September, 1939; ALSO  
SHIRE OF GORDON, made this \_\_\_\_\_ day of \_\_\_\_\_  
"Local Government Act 1928," for the Period ending the 30th day of September, 1939; ALSO  
for the Period ending the 30th day of September, 1939.

Net Annual Value	Total Net Annual Value	Reduced to on August	No. on the Rate	AMOUNTS DUE				AMOUNTS PAID				RATES ABANDONED				ARREARS CARRIED FORWARD				REMARKS
				GENERAL RATE	EXTRA RATE	PAN CHARGE	No. on Last Date	GENERAL RATE	EXTRA RATE	PAN CHARGE	Interest	General Rate	Extra Rate	Pan Charge	Miscellaneous	General Rate	Extra Rate	Pan Charge	No. on Last Date	
55																				
35																				
4																				
20																				
10																				
1																				
35																				
20																				
68																				
52																				
72																				
64																				
63																				
70																				
68																				
45																				
35																				
67																				
63																				
65																				
65																				
17																				
51																				
68																				
21																				
61																				
9																				
6																				
9																				
23																				
8																				
32																				
51																				
45																				
56																				
1422																				



An ASSESSMENT to the GENERAL RATE for the SHIRE OF GORDON, made this 30th day of November, 1939; ALSO "Local Government Act 1928," for the Period ending the 30th day of September, 1939; ALSO SHIRE OF GORDON, made this day of 1939; ALSO "Local Government Act 1928," for the Period ending the 30th day of September, 1939; ALSO for the Period ending the 30th day of September, 1939.

Table with columns: No. of the Rate, Occupier-Name, Address and Occupation, Nature of Calling or Occupation, Owner-Name and Address, Description and Situation of Rateable Property, and various assessment details.

GORDON, made this 30th day of November, 1939; ALSO "Local Government Act 1928," for the Period ending the 30th day of September, 1939; ALSO SHIRE OF GORDON, made this day of 1939; ALSO "Local Government Act 1928," for the Period ending the 30th day of September, 1939; ALSO for the Period ending the 30th day of September, 1939.

Table with columns: Net Annual Value, Total Net Annual Value, Reduced to an Apparent Value, No. on the Rate, Amounts Due (General Rate, Extra Rate, Pan Charge), Amounts Paid (General Rate, Extra Rate, Pan Charge), Rates Abandoned, and Arrears Carried Forward.



















An ASSESSMENT to the GENERAL RATE for the SHIRE OF  
in the Year 1938, after the Rate of Twenty one Pence in the Pound, by virtue of the  
An ASSESSMENT to an EXTRA RATE in respect of Rateable Property situated within the \_\_\_\_\_ RIDING of the  
in the Year 1938, after the Rate of \_\_\_\_\_ Pence in the Pound, by virtue of the  
A PAN CHARGE made this \_\_\_\_\_ day of \_\_\_\_\_ 1938,

No. on the Rate	OCCUPIER—NAME, ADDRESS AND OCCUPATION			Mature of Calling or Occupation	Owner—NAME AND ADDRESS	DESCRIPTION AND SITUATION OF RATEABLE PROPERTY				No. of Allotment	Section	Acreage	Parish
	Surname	Christian Names	FULL ADDRESS—Street, Suburb, Parish, Shire and County or other local authority, and State of the Occupier.			Surname	Christian Names	Full Address	Section				
563	Lee	George	Root	farmer	O.T. Moses Settlement Commission		11	Root	11	D	11	Root	
564	Lynn	William James	Deerham St	farmer	O.T. Moses Settlement Commission		35	B	512	B	321	803 Loddon	
							12	E	320	E	320	Gerrawalla	
							13	E	322	E	322	Leaghan	
565	Loade	William Charles	Leaghan	farmer	O.T. Moses Settlement Commission	Robert	11 Koppal Bendig	15A	47	E	47	Leaghan	
						William	11 Koppal Bendig	5158A	2	E	2		
566	McAlister	Robert William	Gerrawalla	paper	O.T. Moses Settlement Commission	Robert William		27	C	C	320		
		Mary Florence						28	C	C	150		
								29	C	C	320		
								30	C	C	316		
								31	E	E	316	Gerrawalla	
								21	E	E	324		
								22	E	E	320		
								23, 23A	E	E	312		
								37	E	E	311	200	
567	McDonald	John Bedarius	Gando	farmer	O.T. Moses Settlement Commission		33	C	300	C	300	Root	
568	McDonald	Eric Campbell					10A	D	46	D	46		
							10B	D	52	D	52	Root	
							31	D	180	D	180	Root	
							27	D	300	D	300		
							29A	D	20	D	20		
							40	D	178	D	178	750	
569	McDonald	Eric	Gando	industrial	O.T. Moses Settlement Commission	J.P. & L.B.	33A	C	22	C	22		
							33B	C	71	C	71	Root	
							41A	D	124	D	124	222	
570	McEvoy	Donald Stephen	Bedford	farmer	O.T. Moses Settlement Commission		4A	B	71	B	71	Loddon	
							6	B	320	B	320	Loddon	
							37B	B	108	B	108	house Deerham St	
571	McEvoy	Alan James	Deerham St		O.T. Moses Settlement Commission	Angus James							

GORDON, made this 30th day of November,  
"Local Government Act 1928," for the Period ending the 30th day of September, 1939; ALSO  
SHIRE OF GORDON, made this \_\_\_\_\_ day of \_\_\_\_\_  
"Local Government Act 1928," for the Period ending the 30th day of September, 1939; ALSO  
for the Period ending the 30th day of September, 1939.

No. on the Rate	Total Net Annual Value £	Reduced to an August 1st Valuation £	No. on the Rate	AMOUNTS DUE				AMOUNTS PAID				RATES ABANDONED				ARREARS CARRIED FORWARD		REMARKS				
				GENERAL RATE	EXTRA RATE	PAN CHARGE	No. on Last Rate	GENERAL RATE	EXTRA RATE	PAN CHARGE	Interest	General Rate	Extra Rate	Pan Charge	Minute Book Folio	General Rate	Extra Rate		Pan Charge	No. on Next Rate		
563	12	12	563	1/1																		
564	166	166	564	11/10/6																	569	
565	14	134	565	11/4/6																		
566	61	60	566	43/1/6																		
567	37	37	567	3/4/9																		
568	35	148	568	12/0/																		
569	23	53	569	4/2/9																		
570	22	100	570	8/5/																		
571	14	14	571	1/4/6																		
	1222			106/18/6																		44/2/6



An ASSESSMENT to the GENERAL RATE for the SHIRE OF  
in the Year 1938, after the Rate of Two pence in the Pound, by virtue of the  
An ASSESSMENT to an EXTRA RATE in respect of Rateable Property situated within the \_\_\_\_\_ RIDING of the  
in the Year 1938, after the Rate of \_\_\_\_\_ Pence in the Pound, by virtue of the  
A PAN CHARGE made this \_\_\_\_\_ day of \_\_\_\_\_ 1938,

GORDON, made this 30th day of November,  
"Local Government Act 1928," for the Period ending the 30th day of September, 1939; ALSO  
SHIRE OF GORDON, made this \_\_\_\_\_ day of \_\_\_\_\_,  
"Local Government Act 1928," for the Period ending the 30th day of September, 1939; ALSO  
for the Period ending the 30th day of September, 1939.

No. on the Rate	OCCUPIER—NAME, ADDRESS AND OCCUPATION				OWNER—NAME AND ADDRESS				DESCRIPTION AND SITUATION OF RATEABLE PROPERTY				No. on the Rate
	Surname	Christian Names	Full Address	Nature of Calling or Occupation	Surname	Christian Names	Full Address	Nature of Calling or Occupation	No. of Allotment	Section	Area	Parish	
572	McInnes	George	Strathgairn	paigie									
573	Kempster Kempster	Charles Barrie	Garravilla	farmer	O.T.	Brown			21	A	18		
									22	C	228		
									24	C	311		
									25	C	320		Garravilla
									26	C	309		
574	Mather	James William	Wadgair	farmer	O.T.	Bloer Settlement Commission			1	B	402		
									130	A	22		Loddon
									31	B	256		
									31A	B	26		716
									19	D	295		Garravilla
575	Reed	Lemar	Garravilla	farmer	O				26	D	295		
									26	D	320		
576	Reed	Alexander	Ront	paigie	O				27	D	320		
									27	D	40		650
577	Reed	Blair	Ront	adulter	O				23	D	311		
									23A	D	320		
									23B	D	151		793
578	Hills	Kewen Inno	Minda	farmer	O				14	C	235		Loddon
									41	B	316		allotment oppin
579	Hore	Norman Digby	Hore	adulter	O				38	E	119		Loddon
									39	E	73		Garravilla
580	Hore	Janet Herb	Lyndell Hill	adulter	O				39A	E	23		
									40	E	216		707
581	Morrison	Marie Gordon	Minimie	farmer	O				11	C	320		Ront
582	Morrison	Blign Reid	Minimie	adulter	O				12	C	320		600
583	Muir	Linda	Kilgour's Road	farmer	O				40	C	320		Ront
									11	C	207		Loddon
			Rentlip						18A	C	51		38

No. on the Rate	Total Annual Value	Reduced to an Appeal	No. on the Rate	AMOUNTS DUE				AMOUNTS PAID				RATES ABANDONED				ARREARS CARRIED FORWARD				REMARKS
				GENERAL RATE	EXTRA RATE	PAN CHARGE	No. on Last Rate	GENERAL RATE	EXTRA RATE	PAN CHARGE	Interest	General Rate	Extra Rate	Pan Charge	Mimie Book Rate	General Rate	Extra Rate	Pan Charge	No. on Next Date	
3	280																			
8	157																			
35																				
1																				
5	117		572	10	4	9														
44																				
61																				
70																				
60																				
62																				
60	357		573	31	4	9														
75																				
62	127		574	11	10	9	5	8	6		488	11	9	9						570
62	62		575	5	8	6														
85																				
105																				
8	148		576	17	6	6														
64																				
38	166		577	14	10	6														
44	44		578	3	17	1					585									10
1	1		579	1	9															574
56																				
23																				
4																				
43	138		580	12	1	6														
75																				
76	151		581	13	4	3														
70																				
3	72		582	6	6															
50																				
4	54		583	5	3	3														
1502				131	8	6	12	6												







LOCAL GOVERNMENT ACT 1928  
SECTION 210. - RATES, &c.  
A.N.Z.

An ASSESSMENT to the GENERAL RATE for the SHIRE OF  
in the Year 1938, after the Rate of Twenty one Pence in the Pound, by virtue of the  
An ASSESSMENT to an EXTRA RATE in respect of Rateable Property situated within the \_\_\_\_\_ RIDING of the  
in the Year 1938, after the Rate of \_\_\_\_\_ Pence in the Pound, by virtue of the  
A PAN CHARGE made this \_\_\_\_\_ day of \_\_\_\_\_ 1938,

No. on the Rate	OCCUPIER—NAME, ADDRESS AND OCCUPATION				Nature of Calling or Occupation	Owner, Lessee, Mortgagee or other person having an interest in the property	OWNER—NAME AND ADDRESS				DESCRIPTION AND SITUATION OF RATEABLE PROPERTY				No. of the Property in the Shire		
	Surname	Christian Names	FULL ADDRESS—street, shire, riding, county, and address of rate of assessment.	Occupier's Name			Surname	Christian Names	Full Address	No. of Allotment	Section	Acres	Parish	Section		Acres	
591	Richardson	John Henry	Upper North	farmer	0				65		311		Leigham				
592	Hollinson	John Bennet	Berwick	Admission	0	Hollinson			41.42		154		Dyke				
593	Hollinson	Richardson	Berwick	pages	0				37		320		Mogee				
									38		320						
									39		320						
									40		325						
									64		221						
									65		239						
									67		273						
594	Robinson	William Henry	Berwick	farmer	0	Robinson	E.E.		19 F		50		Mogee				
														87		320	
														42	A	320	
														43, 43A	B	331	
														43B	B	16	
														44	B	125	
														30	E	311	
														31	E	38	
														32	E	207	
														33	E	305	
595	Reddick	Rector	506 Middle St	pages	0				12	C	234		Loddon				
														13, 13A	C	233	
														16A	C	31	
														17A	C	156	
596	Hipp	William	Dunham ex	Admission	0	Hipp	John William	19 F		50		Loddon					
													7	B	320		
													8	B	320		
													21, 21A	A	310		
597	Linnear	Amelia Ethel	Dunham ex	Admission	0	Linnear	Joseph		10A	A	121		Yarravilla				
														10	A	154	
														17	A	113	
														18A	A	37	

GORDON, made this 30th day of November,  
"Local Government Act 1928," for the Period ending the 30th day of September, 1939; ALSO  
SHIRE OF GORDON, made this \_\_\_\_\_ day of \_\_\_\_\_,  
"Local Government Act 1928," for the Period ending the 30th day of September, 1939; ALSO  
for the Period ending the 30th day of September, 1939.

Net Annual Value £	Total Net Annual Value £	Reduced to an Appeal £	No. on the Rate	AMOUNTS DUE				AMOUNTS PAID				RATES ABANDONED				ARREARS CARRIED FORWARD				REMARKS	
				GENERAL RATE	EXTRA RATE	PAN CHARGE	No. on Rate	GENERAL RATE	EXTRA RATE	PAN CHARGE	Interest	General Rate	Extra Rate	Pan Charge	Minute Book Folio	General Rate	Extra Rate	Pan Charge	No. on Next Rate		
60	60		591	15 5																	
128	128		592	11 4																5 5 1	587
70	70																				
70	70																				
75	75																				
68	68																				
67	67																				
50	50																				
48	48																				
50	50																				
48	48																				
1	563		593	48 7 9																	
70	70		594	6 2 6																	
64	64																				
66	66																				
3	3																				
25	25																				
75	75																				
20	20																				
50	50																				
61	364		595	31 17																	
45	45																				
46	46																				
7	7																				
24	127		596	11 2 3																	
62	62																				
60	60																				
60	60																				
56	238		597	20 16 6	4 8 1																
28	28																				
24	24																				
22	22																				
7	81		598	7 1 7																	
1621				141 10 9	4 18																
																					5 5
















An ASSESSMENT to the GENERAL RATE for the SHIRE OF GORDON, made this 30th day of November, 1939, after the Rate of 1/10 Pence in the Pound, by virtue of the "Local Government Act 1928," for the Period ending the 30th day of September, 1939; ALSO An ASSESSMENT to an EXTRA RATE in respect of Rateable Property situated within the RIDING of the SHIRE OF GORDON, made this 30th day of November, 1939, after the Rate of 1/10 Pence in the Pound, by virtue of the "Local Government Act 1928," for the Period ending the 30th day of September, 1939; ALSO A PAN CHARGE made this 30th day of November, 1939.

Table with columns: No. on the Rate, Surname, Christian Names, Occupation, Nature of Calling or Occupation, Surname, Christian Names, Full Address, No. of Allotment, Section, Acreage, Parish, and Total Net Annual Value.

GORDON, made this 30th day of November, 1939, after the Rate of 1/10 Pence in the Pound, by virtue of the "Local Government Act 1928," for the Period ending the 30th day of September, 1939; ALSO SHIRE OF GORDON, made this 30th day of November, 1939, after the Rate of 1/10 Pence in the Pound, by virtue of the "Local Government Act 1928," for the Period ending the 30th day of September, 1939; ALSO A PAN CHARGE made this 30th day of November, 1939.

Table with columns: No. on the Rate, General Rate, Extra Rate, Pan Charge, Amounts Due, Amounts Paid, Rates Abandoned, and Arrears Carried Forward.













An ASSESSMENT to the GENERAL RATE for the SHIRE OF  
in the Year 1938, after the Rate of Twenty one Pence in the Pound, by virtue of the  
An ASSESSMENT to an EXTRA RATE in respect of Rateable Property situated within the Boort Township RIDING of the  
in the Year 1938, after the Rate of Seven Pence in the Pound, by virtue of the  
A PAN CHARGE made this 30th day of November 1938,

No. on the Rate	OCCUPIER—NAME, ADDRESS AND OCCUPATION				OWNER—NAME AND ADDRESS				DESCRIPTION AND SITUATION OF RATEABLE PROPERTY				No. of Acres or other Measure	Rateable Area	Rate	Remarks
	Surname	Christian Names	Address	Occupation	Surname	Christian Names	Full Address	Section	Area	Parish	Section	Area				
678	Rady	Krista Mary	Boort	hutchin	0			3	12	Home Victoria Street						
679	Rady	Walter Marie		hutchin	0			4	4	Shop Victoria Street						
680	Rochman	Rehobald		farmer	0			1				320				
								2				320				
								86				138	778			
681	Rochman	David	Cox's Boort	farmer	0			29	E	Boort		320				
682	Rochman	George		hutchin	0			110	6	Boort		234				
683	Runge	John	Widdowson	business	0			114	3	Shop Victoria Street						
684	Runge	Robert	Boort	business	0			5	7	Home Victoria Street						
685	Rusby	William Thomas		farmer	0			11	20	Home Victoria Street						
686	Rutherford	Elizabeth		hutchin	0			2	1	Home Lake View Street						
687	Ryne	Mary Ann	Lake Samuel	hutchin	0			100	A	Terraple		173				
								100	C			49	222			
								33				320				
								34				172				
								35				12				
								1135	A			112	607			
688	Ryne	Nicholas Cecil	Lake Samuel	farmer	0			96	A	Terraple		310				
689	Ryne	Ernest John	Lake Samuel	farmer	0			12				320				
690	Ryne	Ernest Eugene		farmer	0			12	D			25				
								1135	A			210	41			
691	Table	Ernie	Leagun	hutchin	0			41		Leagun		200				
								62				320				
								63				320				
								76				901	174			
692	Table	Charles Eli	Leagun	farmer	0			100				300				
693	Table	Charles John	Boort	farmer	0			4				320				
								6	G			320				
								8	G			310				
								9	G			270	125			
694	Table	Ernest David	Leagun	farmer	0			30	A			100				
695	Table	Mary Eleanor	Boort	hutchin	0			12	D			66				
								8	G			320	36			
								56								

GORDON, made this 30th day of November,  
"Local Government Act 1928," for the Period ending the 30th day of September, 1939; ALSO  
SHIRE OF GORDON, made this 30th day of November,  
"Local Government Act 1928," for the Period ending the 30th day of September, 1939; ALSO  
for the Period ending the 30th day of September, 1939.

No. on the Rate	Total Annual Value	Reduced to on Appeal	No. on the Rate	AMOUNTS DUE				AMOUNTS PAID				RATES ABANDONED				AMOUNTS CARRIED FORWARD				REMARKS
				GENERAL RATE	EXTRA RATE	PAN CHARGE	Interest	GENERAL RATE	EXTRA RATE	PAN CHARGE	Interest	GENERAL RATE	EXTRA RATE	PAN CHARGE	Interest	GENERAL RATE	EXTRA RATE	PAN CHARGE	Interest	
13	12	1	678	1	1	1	1	1	1	1	1	1	1	1	1	1	1	1	1	
44	44	1	679	3	7	1	1	3	7	1	1	3	7	1	1	3	7	1	1	
84	84	1																		
73	73	1																		
28	185	1	680	10	3	9														611
78	78	1	681	6	6	6														
52	52	1	682	4	11															613
25	25	1	683	2	3	9	6	2	1	11	7	2	11	1						614
28	28	1	684	2	2															
14	14	1	685	1	4	6														
16	16	1	686	1	8															
39	39	1																		
11	50	1	687	4	7	6														
78	78	1																		
42	42	1																		
15	15	1																		
27	162	1	688	14	3	6														
73	73	1	689	6	7	9														
78	78	1																		
6	6	1																		
51	162	1	690	14	3	6														691
45	45	1																		
78	78	1																		
78	78	1																		
136	437	1	691	38	4	9														692
23	23	1	692	2	3															695
78	78	1																		
78	78	1																		
70	70	1																		
66	292	1	693	25	11															
23	23	1	694	2	3															693
15	15	1																		
90	90	1																		
30	135	1	695	11	16	3														
180	180	1																		



An ASSESSMENT to the GENERAL RATE for the SHIRE OF  
in the Year 1938, after the Rate of Twenty one Pence in the Pound, by virtue of the  
An ASSESSMENT to an EXTRA RATE in respect of Rateable Property situated within the Roost Township RIDING of the  
in the Year 1938, after the Rate of Seven Pence in the Pound, by virtue of the  
A PAN CHARGE made this 30th day of November 1938.

No. on the Rate	OCCUPIER—NAME, ADDRESS AND OCCUPATION				OWNER—NAME AND ADDRESS		DESCRIPTION AND SITUATION OF RATEABLE PROPERTY				No. on the Rate
	Surname	Christian Name	Full Address	Nature of Calling or Occupation	Surname	Christian Name	Full Address	No. of Allotment	Section	Acres	
696	Gameron	James A. P.	Roost	Domestic				1.2 <sup>A</sup>	2		
697	Gameron	Charles Craig	Roost	Domestic	James A. P.			4.2 <sup>A</sup>	2		
698	Gameron	Thomas	Roost	Farmer				3.7	1	5.12	
699	Gameron	Thomas Charles	Roost	Farmer	Lewis	Lewis	348 Barnard St	4	4		
700	Gameron	Henry	Roost	Domestic	McKinnon	McKinnon	348 Barnard St	4	4		
701	Gameron	Henry Stanley	Roost	Farmer				1.24	3	2.25	
702	Gameron	John William	Roost	Farmer				2.5	2	3.20	
		John William	Roost	Farmer				7.5		5.8	
		John William	Roost	Farmer				7.6		3.18	
		John William	Roost	Farmer				7.7		3.05	
		John William	Roost	Farmer				7.7 <sup>A</sup>		4.7	
		John William	Roost	Farmer				7.8		3.19	
		John William	Roost	Farmer				7.9		3.15	
703	Gameron	John	Roost	Domestic				11	2		
704	Gameron	John	Roost	Domestic				57.62	20 <sup>B</sup>		
705	Gameron	John	Roost	Domestic				21	20 <sup>B</sup>		
706	Gameron	John	Roost	Domestic				44.3	20 <sup>B</sup>		
707	Gameron	John	Roost	Domestic				64	3		
708	Gameron	John	Roost	Domestic				70		3.20	
709	Gameron	John	Roost	Domestic				75		5.74	
710	Gameron	John	Roost	Domestic				4	10		
711	Gameron	John	Roost	Domestic				20.21			
712	Gameron	John	Roost	Domestic				P.R.		6.00	
713	Gameron	John	Roost	Domestic				28	20 <sup>B</sup>		
714	Gameron	John	Roost	Domestic				9A	E	3.20	
								19A	F	10.2	
								17.22	F	2.4	
								22	F	3.20	
								22.22	F	4.0	
								19B	F	8.7	
								10A		10.2	
715	Gameron	John	Roost	Domestic				6.8.10	8		
								9			

GORDON, made this 30th day of November,  
"Local Government Act 1928," for the Period ending the 30th day of September, 1939; ALSO  
SHIRE OF GORDON, made this 30th day of November,  
"Local Government Act 1928," for the Period ending the 30th day of September, 1939; ALSO  
for the Period ending the 30th day of September, 1939.

No. on the Rate	Total Annual Value	Reduced to on Assesst	No. on the Rate	AMOUNTS DUE				AMOUNTS PAID				RATES ABANDONED				ARREARS CARRIED FORWARD				REMARKS
				GENERAL RATE		EXTRA RATE		GENERAL RATE		EXTRA RATE		GENERAL RATE		EXTRA RATE		GENERAL RATE		EXTRA RATE		
				Current	Arrears	Current	Arrears	Current	Arrears	Current	Arrears	Current	Arrears	Current	Arrears	Current	Arrears	Current	Arrears	
79	79		696	6.18.3	2.6.1	6.18.3	2.6.1													
30	30		697	2.72.6	1.7.6	2.72.6	1.7.6													
115	115		698	10.1.3		10.1.3														
25	25		699	2.3.9	4.7	2.3.9	4.7													
130	130		700	11.7.6	3.5.10	11.7.6	3.5.10													
55	55		701	12.1.6		12.1.6														
73	73		702	3.18.1		3.18.1														
18	18		703	2.6.1		2.6.1														
72	72		704	2.3.9	4.7	2.3.9	4.7													
69	69		705	1.4.6	8.2	1.4.6	8.2													
11	11		706	2.7.3	5.9	2.7.3	5.9													
72	72		707	6.9.6	2.3.2	6.9.6	2.3.2													
71	71		708	2.1		2.1														
25	25		709	11.7.6		11.7.6														
2	2		710	1.4.6	8.2	1.4.6	8.2													
14	14		711	2.7.3	5.9	2.7.3	5.9													
27	27		712	17.6.6		17.6.6														
74	74		713	1.1		1.1														
75	75		714	19.11.1		19.11.1														
21	21		715	15.9	5.3	15.9	5.3													
13	13																			
7	7																			
75	75																			
11	11																			
21	21																			
13	13																			
7	7																			
2	2																			
1521	1521																			



An ASSESSMENT to the GENERAL RATE for the SHIRE OF  
in the Year 1938, after the Rate of Twentyone Pence in the Pound, by virtue of  
An ASSESSMENT to an EXTRA RATE in respect of Rateable Property situated within the Roost Townships RIDING of the  
in the Year 1938, after the Rate of None Pence in the Pound, by virtue of the  
A PAN CHARGE made this 30th day of November 1938,

GORDON, made this 30th day of November,  
"Local Government Act 1928," for the Period ending the 30th day of September, 1939; ALSO  
SHIRE OF GORDON, made this 30th day of November,  
"Local Government Act 1928," for the Period ending the 30th day of September, 1939; ALSO  
for the Period ending the 30th day of September, 1939.

No. on the Rate	OCCUPIER—NAME, ADDRESS AND OCCUPATION				Owner, Name, Address or Occupier	OWNER—NAME AND ADDRESS		DESCRIPTION AND SITUATION OF RATEABLE PROPERTY				Rateable Value
	Surname	Christian Names	Full Address	Nature of Calling or Occupation		Surname	Christian Names	Full Address	No. of Allotment	Section	Area	
716	Dalglish	Edie Olive	Roost	proprietor				2 <sup>a</sup>	E F	142		
								1410	G	160		
								18 <sup>a</sup>	G	20		
								19 <sup>b</sup>	G	30		
								24	G	37 <sup>b</sup>	Roost	
								25	G	192 <sup>a</sup>		
								26	G	38		
								27	G	48		
								28, 29	G	58		
								31	G	110		
717	Dalglish	William	Roost	proprietor				3		320		
								4		320		
								5		320		
								7	E	216	Roost	
								8 <sup>a</sup>		161		
								8 <sup>b</sup>		156		
								15		320		
								34		320		
								12, 14	20 <sup>a</sup>	283	House Jubilee St	
								63	20 <sup>a</sup>		allot of Bessie Street	
								27, 28			allot King Street	
718	Davies	Thomas Alfred	Roost	business	G.T. Davies	Elizabeth Street	Roost	141, 12			House King Street	
719	Ray	John George						15, 16	20 <sup>a</sup>		House Jubilee Street	
								1	8		several of railway line	
								118	3		office Rodney Street	
720	Doherty	Harry Norman	Roost	farmer				52			allot of King Street	
721	Denner	Louis Raymond	Roost	blacksmith				3	7		House Victoria Street	
722	Denner	Louis G. P.						1, 2	7		foundry Victoria Street	
7	Denner	Henry John			G.T. Morrison	Williamlea	Roost					
723	Downie	Robert Malcolm	Roost	builder	G.T. Dalglish	John & Joseph	Roost				House Lake View Street	
724	Doyle	John Robert		postal emp.	G.T. Ward						house allot of Wright St	
725	Duffy	Thomas William	Roost	farmer				37	2	391	Marmal	
726	Denner	Alexander Henry	Roost	builder				4	7		House Victoria Street	
								33, 34			allot King Street	
731	Denner Rye	James L.	Roost	builder				1410	5		House Victoria Street	
								144	5		Shop Victoria Street	

No. on the Rate	Total Annual Value	Belonged to on August 2	No. on the Rate	AMOUNTS DUE				AMOUNTS PAID				RATES ABANDONED				ARREARS CARRIED FORWARD				REMARKS
				GENERAL RATE	EXTRA RATE	PAN CHARGE	Interest	GENERAL RATE	EXTRA RATE	PAN CHARGE	Interest	General Rate	Extra Rate	Pan Charge	Interest	General Rate	Extra Rate	Pan Charge	Interest	
35																				
38																				
5																				
22																				
74																				
45																				
30																				
47																				
72																				
75	443		716	38	15	3														
78																				
78																				
78																				
74																				
35																				
35																				
78																				
30																				
3																				
5	575		717	50	6	3														
35	35		718	3	1	3														
26																				
5																				
10	41		719	3	11	9														
28	28		720	2	9															
20	20		721	1	15															
14	14		722	1	4	6														
33	33		723	2	17	9														
18	18		724	1	11	6														
96	96		725	8	8															
22																				
5	27		726	2	7	3														
26																				
24	50		727	4	7	6														
1380				120	16															



An ASSESSMENT to the GENERAL RATE for the SHIRE OF  
in the Year 1938, after the Rate of Twenty one Pence in the Pound, by virtue of the  
"Local Government Act 1928," for the Period ending the 30th day of September, 1939; ALSO  
An ASSESSMENT to an EXTRA RATE in respect of Rateable Property situated within the Boort Township RIDING of the  
in the Year 1938, after the Rate of Seven Pence in the Pound, by virtue of the  
"Local Government Act 1928," for the Period ending the 30th day of September, 1939; ALSO  
A PAN CHARGE made this 30th day of November 1938,

GORDON, made this 30th day of November,  
"Local Government Act 1928," for the Period ending the 30th day of September, 1939; ALSO  
SHIRE OF GORDON, made this 30th day of November,  
"Local Government Act 1928," for the Period ending the 30th day of September, 1939; ALSO  
for the Period ending the 30th day of September, 1939.

No. on the Rate	OCCUPIER—NAME, ADDRESS AND OCCUPATION				OWNER—NAME AND ADDRESS				DESCRIPTION AND SITUATION OF RATEABLE PROPERTY				The Rateable Property is in the Parish of
	Surname	Christian Names	Address	Occupation	Surname	Christian Names	Full Address	No. of Allotment	Section	Acres	Parish		
728	Dunstan	Jane Anne	Barraport	habiter				20 <sup>a</sup>	2	320	Marmal		
729	Dunstan	Samuel James	Barraport	farmer				20 <sup>b</sup>	2	88	doe		
								13 <sup>b</sup>	2	2			
								18	2	312			
								19	2	304	Marmal		
								20	2	320			
								21	2	308			
								22	2	308			
730	Dwyer	Wm Marlowe	Boort	habiter	Willeam	Boort	115 <sup>b</sup>	F	5		Boort		
731	Dwyer	William	Boort	habiter			115 <sup>b</sup>	F			house King street		
732	Keeney	Nicholas	Boort	coffee shop	Lamaro	Antoniio	116	3			shop Rodgey street		
733	Edgocan	Eric Benjamin	Mychelilla North	farmer			146						
	Edgocan	Ernest William	Mychelilla North	farmer	Frank	Rowe	24				Terrapene		
							114						
734	Edgocan	Frank Row	Mychelilla North	farmer			16 <sup>a</sup>				Terrapene		
735	McLott	Eric George	Boort	habiter			115 <sup>b</sup>	20 <sup>b</sup>			house Bertoli street		
736	McLott	William Henry	Boort	habiter			115 <sup>b</sup>	4			shop Rodgey street		
							1	1			house Lake View at North		
737	Clay	Edgar	Boort	habiter			115 <sup>b</sup>	F	83		Boort		
738	Clay	Stephen John	Boort	habiter	Willeam	McLott	115 <sup>b</sup>	3			house Holloway street		
					Thomas	James	113	3			shop Rodgey street		
739	Coane	Walter James	Boort	habiter			59				house Holloway street		
							44	5			store room Victoria street		
740	Cooley	Richard	Boort	habiter	Henry	William	Boort				house Carlton street		
741	Cooley	Leanne Louise	Boort	habiter			15 <sup>a</sup>	3	280		Marmal		
742	Cooley	Elizabeth	Boort	habiter	John	Wm John	Boort	22	10		1101 Wright street		
					David	David	Boort	119	4		house Norton street		
743	Cooley	William George	Boort	habiter	David	David	Boort	119	4		shop Rodgey street		
744	Cooley	Thomas	Boort	laborer	David	David	Boort	6	206		house Norton street		
745	Cooley	Robert George	Boort	contractor			23	10			house Norton street		
746	Cooley	John	Boort	habiter			20				house Norton street		
747	Cooley	James	Boort	habiter			16				house Norton street		
748	Cooley	James	Boort	habiter			16				house Norton street		
749	Cooley	Catherine Agnes	Boort	habiter			124				Boort Hotel Lake View at		
750	Cooley	Mary	Boort	habiter			15				Marmal		
							22				house Norton street		

No. on the Rate	Total Annual Value	Reduced to on Appraisal	No. on the Rate	AMOUNTS DUE				AMOUNTS PAID				RATES ABANDONED				AMOUNTS CARRIED FORWARD				REMARKS	
				General Rate	Extra Rate	Pan Charge	Interest	General Rate	Extra Rate	Pan Charge	Interest	General Rate	Extra Rate	Pan Charge	Interest	General Rate	Extra Rate	Pan Charge	Interest		
728	21	19	728	8	13	3															
729	18	17	729	6	10	2															
730	4	4	730	1	1																
731	22	22	731	1	18	6															
732	74	74	732	6	9	6															
733	33	33	733	14	12	3															
734	75	75	734	6	11	3															
735	30	30	735	2	12	0															
736	36	110	736	9	12	6															
737	26	26	737	2	5	6															
738	30	30	738	2	12	6															
739	44	44	739	3	7	2															
740	28	28	740	2	9																
741	68	68	741	5	11																
742	1	1	742	2	10	9															
743	28	29	743	2	10	9															
744	10	10	744	1	7	6															
745	14	14	745	1	4	6															
746	20	20	746	1	5																
747	16	16	747	1	8																
748	124	124	748	10	17																
749	15	15	749	1	6	3															
750	22	22	750	1	8	6															
Total				1529	134	123	15	13	1	20	16	4	1	2	1	1	1	1	1	1	1







An ASSESSMENT to the GENERAL RATE for the SHIRE OF  
in the Year 1938, after the Rate of Twenty one Pence in the Pound, by virtue of the  
An ASSESSMENT to an EXTRA RATE in respect of Rateable Property situated within the Road District RIDING of the  
in the Year 1938, after the Rate of None Pence in the Pound, by virtue of the  
A PAN CHARGE made this 30th day of November 1938,

GORDON, made this 30th day of November,  
"Local Government Act 1928," for the Period ending the 30th day of September, 1939; ALSO  
SHIRE OF GORDON, made this 30th day of November,  
"Local Government Act 1928," for the Period ending the 30th day of September, 1939; ALSO  
for the Period ending the 30th day of September, 1939.

No. on the Rate	OCCUPIER—NAME, ADDRESS AND OCCUPATION			Nature of Calling or Occupation	Rateable Area or Occupied Parcel	OWNER—NAME AND ADDRESS			DESCRIPTION AND SITUATION OF RATEABLE PROPERTY				Total Area or Occupied Parcel
	Surname	Christian Names	Full Address			Surname	Christian Names	Full Address	No. of Allotment	Section	Area	Parish	
773	Lally	Aggie	Root	habitation	0			42	206		allot Ruskol Street		
774	Lally	Richard	Root	habitation	0			16	206		house Lakeview Street		
775	Kalshide	Sheila Wilson	Root	shop	0	Walker	George Price	115	3		shop Kalfrey Street		
776	Remond	Richard	Redgum	farmer	0			30	2	320	Marmal		
777	Langston, How	Robert & John	Root	habitation	0	Lewis	Beryl	121	2	393	house Andrews St		
778	Kellam	Arthur Lee	Root	banking	0	National	Bank of Aust.	2	3		bank Kalfrey Street		
779	Revkino	John Edward	Root	farmer	0			20	6		house of Wright St		
780	Lawthorne	John	Berraport	farmer	0			22	6	27	Root		
781	Kylest	George Connelly	Root	habitation	0			45	E	680	allot house Kenzie, Kilmoysh		
782	Kylest	George	Root	habitation	0			38			house Kenzie Street		
783	Andrews	Kerry	Berraport	farmer	0			28		306			
784	Revalco	Robert	Root	habitation	0	Smith	A Lorne	28	A	10	Leighur		
785	Kell	Alfred Thomas	Box & Root	farmer	0			8	206		house Lakeview St		
								2	E	320			
								21.22	E	280			
								22	E	137			
23.23	E	320											
1187						48				Leighur			
88						228				1903			
786	Koore	Thomas	Root	habitation	0	Lally	Samuel S	19	206		house Jubilee Street		
787	Hospital Committee		60 S. Linnerville	habitation	0						Bank Nursing Hospital		
788	Loge	Agnes Irene	Root	habitation	0	Dalgleish	Ann's M. J.	12.4	8		house Kalfrey Street		
789	Young	Robert	Root	habitation	0			33	206		house Ruskol Street		
790	Young	Kenneth	Root	habitation	0	Town	George	10.11	206		house & allot Jubilee Street		
791	Jackson	William J.	Leighur	farmer	0	Jackson	Daniel	25		320	Leighur		
792	Jane	Kerry	Wyekeella North	farmer	0			85		450			
793	Jane	Lily	Wyekeella North	habitation	0			13		173			
								13		9			
								113		299			
115		163											
115		298											

Net Annual Value	Total Net Annual Value	Rebated to an Appeal	No. on the Rate	AMOUNTS DUE				AMOUNTS PAID				RATES ABANDONED				AREAS CARRIED FORWARD				REMARKS
				GENERAL RATE	EXTRA RATE	PAN CHARGE	Interest	GENERAL RATE	EXTRA RATE	PAN CHARGE	Interest	General Rate	Extra Rate	Pan Charge	Minute Book Rate	General Rate	Extra Rate	Pan Charge	No. on Next Rate	
2	2		773	5	6		1	2												
14	14		774	1	6		2	2												
54	54		775	4	6		1	6		1	10									
78	78		776	4	6		1	6												
92	170		777	4	6		7	9		760	14	6	2	6	4	9				
28	28		778	2	9		1	4		1	10									
140	140		779	12	5		4	8		3	10		858	12	5	2	2			
7	7		780	1	1		4	1		1	15									
156	156		781	13	3		13	3		13	13									
22	22		782	1	6		2	10		1	10									
14	14		783	1	6		2	2		1	10									
72	72		784	6	6					6	6									
24	24		785	5	8		1	8		1	10									
34	34		786	5	8		1	8		1	10									
80	80		787	6	9		2	2		2	2									
59	59		788	1	6		5	5		5	5									
35	35		789	1	8		4	4		4	4									
78	78		790	2	3		9	7		2	3		251							
75	32.7		791	16	10		9	13		16	10		13							
84	84		792	10	4		9	7		10	4		7							
74	74		793	9	10		9	7		9	10		7							
2.2	2.2		794	1	8		4	4		1	8		4							
16	16		795	1	8		4	4		1	8		4							
2.5	2.5		796	2	3		9	7		2	3		9							
78	78		797	16	10		9	13		16	10		13							
114	189		798	10	4		9	7		10	4		7							
42	42		799	9	10		9	7		9	10		7							
2	2		800	1	8		4	4		1	8		4							
73	117		801	10	4		9	7		10	4		7							
39	39		802	9	10		9	7		9	10		7							
70	109		803	9	10		9	7		9	10		7							
1665	145	13	9	36	1	15	3	4		15	3	4		15	3	4				




An ASSESSMENT to the GENERAL RATE for the SHIRE OF  
in the Year 1938, after the Rate of 10s 10d Pence in the Pound, by virtue of the  
An ASSESSMENT to an EXTRA RATE in respect of Rateable Property situated within the Road Township RIDING of the  
in the Year 1938, after the Rate of 10s 10d Pence in the Pound, by virtue of the  
A PAN CHARGE made this 30th day of November 1938,

No. on the Rate	OCCUPIER—NAME, ADDRESS AND OCCUPATION				Owner, Lessee, Mortgagee, etc.	OWNER—NAME AND ADDRESS				DESCRIPTION AND SITUATION OF RATEABLE PROPERTY				No. on the Rate
	Surname	Christian Names	Address	Occupation		Surname	Christian Names	Full Address	No. of Allotment	Section	Area	Parish		
794	Jones	Thomas Henry	Boort	farmer	0			2		320	Terrapee			
795	Jessy	Harold	Boort	farmer	0			3		320				
796	Boote	John	Boort	farmer	0			4		320				
797	Jones	George	Boort	farmer	0			5		320				
798	Jones	Harold	Boort	farmer	0			6		320				
799	Jones	Harold	Boort	farmer	0			7		320				
800	Johnson	John	Boort	farmer	0			8		320				
801	Johnson	John	Boort	farmer	0			9		320				
802	Hare	Alfred	Boort	farmer	0			10		320				
803	Hare	John	Boort	farmer	0			11		320				
804	Hare	John	Boort	farmer	0			12		320				
805	Hare	John	Boort	farmer	0			13		320				
806	King	John	Boort	farmer	0			14		320				
807	King	John	Boort	farmer	0			15		320				
808	King	John	Boort	farmer	0			16		320				
809	King	John	Boort	farmer	0			17		320				
810	King	John	Boort	farmer	0			18		320				
811	King	John	Boort	farmer	0			19		320				
812	King	John	Boort	farmer	0			20		320				
813	King	John	Boort	farmer	0			21		320				
814	King	John	Boort	farmer	0			22		320				

GORDON, made this 30th day of November,  
"Local Government Act 1928," for the Period ending the 30th day of September, 1939; ALSO  
SHIRE OF GORDON, made this 30th day of November,  
"Local Government Act 1928," for the Period ending the 30th day of September, 1939; ALSO  
for the Period ending the 30th day of September, 1939.

No. on the Rate	Total Annual Value	Reduced to on Appeal	No. on the Rate	AMOUNTS DUE				AMOUNTS PAID				RATES ABANDONED				AMOUNTS CARRIED FORWARD				REMARKS
				GENERAL RATE	EXTRA RATE	PAN CHARGE	Interest	GENERAL RATE	EXTRA RATE	PAN CHARGE	Interest	GENERAL RATE	EXTRA RATE	PAN CHARGE	Interest	GENERAL RATE	EXTRA RATE	PAN CHARGE	Interest	
75	159		794	13	16	3														
84	159		795	5	3															
3	3		795	5	3															
30	3																			
3	3																			
4	4																			
3	3																			
5	5		796	4	9	3														
58	58		797	5	1	6														
22	22		798	1	8	6														
64	64		799	5	2	12														
14	14		800	1	4	6														
14	14		801	1	4	6														
85	85		802	7	8	9														
45	45		803	3	18	9														
90	90		804	7	17	6														
78	78																			
78	78																			
25	25																			
33	33		805	18	16	6														
22	22		806	1	18	6														
10	10		807	7	7	6														
14	14		808	1	4	6														
20	20		809	2	5	6														
1	1																			
29	29																			
78	78																			
5	5		810	9	17	9														
30	30																			
44	44		811	6	9	6														
288	288		812	25	4															
132	132		813	11	11															
108	108		814	9	9															
1000	1000																			





LOCAL GOVERNMENT ACT 1928, SECTION 201, PARAGRAPH 10.

An ASSESSMENT to the GENERAL RATE for the SHIRE OF Gordon, made this 30th day of November, 1939; ALSO "Local Government Act 1928," for the Period ending the 30th day of September, 1939; ALSO SHIRE OF GORDON, made this 30th day of November, 1939; ALSO "Local Government Act 1928," for the Period ending the 30th day of September, 1939; ALSO for the Period ending the 30th day of September, 1939.

Table with columns: No. of the Rate, Surname, Christian Names, Nature of Calling or Occupation, Surname, Christian Names, Full Address, No. of Allotment, Section, Arrears, Parish. Includes entries for 815, 816, 817, 818, 819, 820, 821, 822, 823, 824.

GORDON, made this 30th day of November, 1939; ALSO "Local Government Act 1928," for the Period ending the 30th day of September, 1939; ALSO SHIRE OF GORDON, made this 30th day of November, 1939; ALSO "Local Government Act 1928," for the Period ending the 30th day of September, 1939; ALSO for the Period ending the 30th day of September, 1939.

Table with columns: Net Annual Value, Total Net Annual Value, Reduced to on August 1, No. of Allotments, No. on the Rate, GENERAL RATE, EXTRA RATE, PAN CHARGE, AMOUNT DUE, AMOUNT PAID, RATES ABANDONED, ARREARS CARRIED FORWARD, REMARKS. Includes a summary row at the bottom with totals.








An ASSESSMENT to the GENERAL RATE for the SHIRE OF GORDON, made this 30th day of November, 1939, after the Rate of 2s 6d per Pound, by virtue of the "Local Government Act 1928," for the Period ending the 30th day of September, 1939; ALSO An ASSESSMENT to an EXTRA RATE in respect of Rateable Property situated within the Root Township RIDING of the SHIRE OF GORDON, made this 30th day of November, 1939, after the Rate of 1s per Pound, by virtue of the "Local Government Act 1928," for the Period ending the 30th day of September, 1939; ALSO A PAN CHARGE made this 30th day of November, 1939,

Table with columns: No. on the Rate, Surname, Christian Name, Full Address, Nature of Calling or Occupation, Rateable Value, and Description and Situation of Rateable Property. Includes entries for Loughnan, McCalman, McCalland, McConnell, McCreesh, and McLean.

GORDON, made this 30th day of November, 1939, after the Rate of 2s 6d per Pound, by virtue of the "Local Government Act 1928," for the Period ending the 30th day of September, 1939; ALSO An ASSESSMENT to an EXTRA RATE in respect of Rateable Property situated within the Root Township RIDING of the SHIRE OF GORDON, made this 30th day of November, 1939, after the Rate of 1s per Pound, by virtue of the "Local Government Act 1928," for the Period ending the 30th day of September, 1939; ALSO A PAN CHARGE made this 30th day of November, 1939,

Table with columns: Net Annual Value, Total Net Annual Value, Reduced to on August 1st, No. on the Rate, GENERAL RATE, EXTRA RATE, PAN CHARGE, AMOUNTS PAID (Current, Arrears), and REMARKS. Includes numerical data for various properties.









LOCAL GOVERNMENT ACT 1928, SECTION 225, SUBSECTION 16, 1927.

An ASSESSMENT to the GENERAL RATE for the SHIRE OF GORDON, made this 30th day of November, 1939, after the Rate of 1/1000 by one Pence in the Pound, by virtue of the "Local Government Act 1928," for the Period ending the 30th day of September, 1939; ALSO An ASSESSMENT to an EXTRA RATE in respect of Rateable Property situated within the Root Township RIDING of the Shire of Gordon, made this 30th day of November, 1939, after the Rate of 1/1000 Pence in the Pound, by virtue of the "Local Government Act 1928," for the Period ending the 30th day of September, 1939; ALSO A PAN CHARGE made this 30th day of November, 1939.

Table with columns: No. on the Rate, Surname, Christian Names, Nature of Calling or Occupation, Surname, Christian Names, Full Address, No. of Allotment, Section, Acreage, Parish, and Total Annual Value.

GORDON, made this 30th day of November, 1939, after the Rate of 1/1000 by one Pence in the Pound, by virtue of the "Local Government Act 1928," for the Period ending the 30th day of September, 1939; ALSO An ASSESSMENT to an EXTRA RATE in respect of Rateable Property situated within the Root Township RIDING of the Shire of Gordon, made this 30th day of November, 1939, after the Rate of 1/1000 Pence in the Pound, by virtue of the "Local Government Act 1928," for the Period ending the 30th day of September, 1939; ALSO A PAN CHARGE made this 30th day of November, 1939.

Table with columns: Net Annual Value, Total Annual Value, Reduced to on Assesment, No. on the Rate, AMOUNTS DUE (GENERAL RATE, EXTRA RATE, PAN CHARGE), AMOUNTS PAID (CURRENT, ARREARS), RATES ABANDONED, and REMARKS.









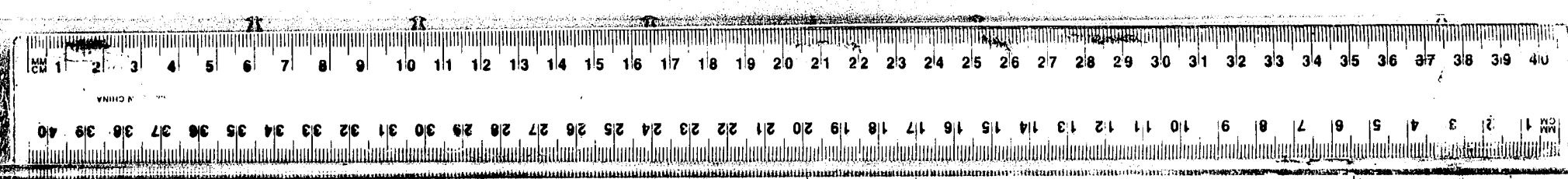


An ASSESSMENT to the GENERAL RATE for the SHIRE OF Wendyone in the Year 1938, after the Rate of twelve pence in the Pound, by virtue of the "LOCAL GOVERNMENT ACT 1923," for the Period ending the 30th day of September, 1939; ALSO An ASSESSMENT to an EXTRA RATE in respect of Rateable Property situated within the Rent RIDDING of the Shire of Wendyone in the Year 1938, after the Rate of seven pence in the Pound, by virtue of the "LOCAL GOVERNMENT ACT 1923," for the Period ending the 30th day of September, 1939; ALSO A PAN CHARGE made this 30th day of November 1938.

Table with columns: No. on the Rate, Surname, Christian Names, Nature of Calling or Occupation, Owner's Name, Christian Names, Full Address, No. of Allotment, Section, Arrears, Parish, Description and Situation of Rateable Property.

GORDON, made this 30th day of November, "LOCAL GOVERNMENT ACT 1923," for the Period ending the 30th day of September, 1939; ALSO SHIRE OF GORDON, made this 30th day of November, "LOCAL GOVERNMENT ACT 1923," for the Period ending the 30th day of September, 1939; ALSO for the Period ending the 30th day of September, 1939.

Table with columns: Net Assessed Value, Total Net Assessed Value, Reduced to on Appraisal, No. on the Rate, GENERAL RATE, EXTRA RATE, PAN CHARGE, AMOUNTS PAID, RATES ABANDONED, AMOUNTS CARRIED FORWARD, REMARKS.





LOCAL GOVERNMENT ACT 1928, SECTION 226. (PART 1.)

An ASSESSMENT to the GENERAL RATE for the SHIRE OF GORDON, made this 30th day of November, 1939; ALSO "Local Government Act 1928," for the Period ending the 30th day of September, 1939; ALSO SHIRE OF GORDON, made this 30th day of November, 1939; ALSO "Local Government Act 1928," for the Period ending the 30th day of September, 1939; ALSO for the Period ending the 30th day of September, 1939.

Table with columns: No. on the Rate, Surname, Christian Names, Occupation, Nature of Colling or Occupation, Section, Acreage, Parish, Full Address, and Owner-Name and Address. Includes entries for Smith, Stevens, and others.

Table with columns: Net Annual Value, Total Net Annual Value, Amounts Due (General Rate, Extra Rate, Pan Charge), Amounts Paid (General Rate, Extra Rate, Pan Charge), Interest, and Remarks. Includes a summary row at the bottom.







An ASSESSMENT to the GENERAL RATE for the SHIRE OF  
in the Year 1938, after the Rate of Twentyone Pence in the Pound, by virtue of the  
An ASSESSMENT to an EXTRA RATE in respect of Rateable Property situated within the Boort Shire RIDING of the  
in the Year 1938, after the Rate of Seven Pence in the Pound, by virtue of the  
A PAN CHARGE made this 30<sup>th</sup> day of November 1938,

No. on the Rate	OCCUPIER—NAME, ADDRESS AND OCCUPATION				No. of Allotment	DESCRIPTION AND SITUATION OF RATEABLE PROPERTY			No. on the Rate
	Surname	Christian Names	Full Address	Nature of Calling or Occupation		Section	Area	Parish	
987	Wait	Thelie	Boort	Industrie	6	32	G	25 <sup>8</sup>	Boort
988	Waldron	George	Boort	Labourer	0.1	33	G	97	Boort
989	Walker	George Eric		Chemist	0.1	1115 <sup>0</sup>	F		Boort
990	Wardhaugh	Anne Anglica		Industrie	0				Boort
991	Warren	George Jnr		Industrie	0.1				Boort
992	Warren	Melba		Industrie	0.1				Boort
993	Warren	James Leonard		Industrie	0				Boort
994	Watts	James	81 Regency St Bendigo	Industrie	0				Boort
995	Weatheritt	Charles Joseph	Boort	Printer	0.1				Boort
996	Weatheritt	Alma Jean		Industrie	0.1				Boort
997	Weaver	Bruce	Boort	Farmer	0				Boort
998	Weaver	Lewis Edward	Boort	Agent	0.1				Boort
999	Weaver	Mary	Boort	Agent	0.1				Boort
1000	Weaver	Lewis Edward	Boort	Agent	0.1				Boort
1001	Weaver	William David	Boort	Agent	0.1				Boort
1002	Weaver	Lewis Edward	Boort	Agent	0.1				Boort
1003	Weaver	Blanche	Boort	Industrie	0				Boort
1004	Weaver	Joe Joe	Boort	Farmer	0				Boort
1005	Weaver	Joe Southern		Farmer	0				Boort
	Weaver	Kora Annie		Farmer	0				Boort

GORDON, made this 30<sup>th</sup> day of November,  
"Local Government Act 1928," for the Period ending the 30th day of September, 1939; ALSO  
SHIRE OF GORDON, made this 30<sup>th</sup> day of November,  
"Local Government Act 1928," for the Period ending the 30th day of September, 1939; ALSO  
for the Period ending the 30th day of September, 1939.

No. on the Rate	Net Assess Value	Total Net Assess Value	Reduced to an Appraisal	No. on the Rate	AMOUNTS DUE				AMOUNTS PAID				RATES ABANDONED				AMOUNTS CARRIED FORWARD				REMARKS
					GENERAL RATE	EXTRA RATE	PAN CHARGE	Interest	GENERAL RATE	EXTRA RATE	PAN CHARGE	Interest	GENERAL RATE	EXTRA RATE	PAN CHARGE	Interest	GENERAL RATE	EXTRA RATE	PAN CHARGE	Interest	
67																					
24	91			987	7	12	3	31	1	5											
14	14			988	1	4	6		8	2										989	
54	54			989	4	12	6		1	1											
30	30			990	2	12	6		1	1											
14	14			991	1	4	6		8	2											
30	30			992	2	12	6		4	7	6									994	
10	10			993	1	4	6		5	10											
10	10																				
2	12			994	1	4	6														
50	50			995	4	7	6													996	
14	14			996	1	4	6		8	2										998	
30	30			997	2	12	6		7	6											
27																					
52																					
40																					
4	123			998	10	15	3													999	
114																					
20	134			999	11	14	6														
32	32			1000	2	16			15	8											
72																					
234	306			1001	46	15	6														
2																					
24																					
4	40			1002	3	10			1	3	4										
49																					
84	133			1003	11	12	9														
80	80			1004	7				2	6	8									1005	
53																					
73																					
60																					
75	324			1005	24	4	6														
1531																					







An ASSESSMENT to the GENERAL RATE for the SHIRE OF  
in the Year 1938, after the Rate of 1s 0d Pence in the Pound, by virtue of the  
An ASSESSMENT to an EXTRA RATE in respect of Rateable Property situated within the Root Township RIDING of the  
in the Year 1938, after the Rate of 1s 0d Pence in the Pound, by virtue of the  
A PAN CHARGE made this 30th day of November 1938,

GORDON, made this 30th day of November,  
"Local Government Act 1928," for the Period ending the 30th day of September, 1939; ALSO  
SHIRE OF GORDON, made this 30th day of November,  
"Local Government Act 1928," for the Period ending the 30th day of September, 1939; ALSO  
for the Period ending the 30th day of September, 1939.

OCCUPIER—NAME, ADDRESS AND OCCUPATION				OWNER—NAME AND ADDRESS				DESCRIPTION AND SITUATION OF RATEABLE PROPERTY				No. of Acreage	No. of Allotment	Section	Acreage	Parish
No. on the Rate	Surname	Christian Names	Nature of Calling or Occupation	Surname	Christian Names	Full Address										
1012	Mett	Robert Mary	Root	farmer												
1013	Whittaker	Leonard	Root	labourer	G.T. Day	60 Dept Boro										
1014	Whittaker	James Raymond		farmer												
1015	Whittaker	Leonard Nahum	Root	garage-prop.												
1016	Whittaker	Arthur Lealie														
1017	Whittaker	Robert Milton		mechanic	Lot 100	Blairmore Road	230									
1018	Whittaker	Robert Milton		labourer												
1019	Williamson	William	Root West	labourer												
1020	Milson	Peter G	Root West	farmer												
1021	Milson	Kerry	Root West	farmer												
1022	Mendon	Francis Richard	Whetton	grazier												
1023	Mendon	John Jim														
1024	Mingfield	Bob Bain A	32 through Rd	labourer												
1025	Wood	Mary Jane	26 Blairmore Rd	labourer												
1026	Wood	Blanche Mary	Root	labourer												
		Samuel Edward	Berrisford	farmer												

No. on the Rate	Total Annual Value	Reduced to on Appeal	No. on the Rate	AMOUNTS DUE				AMOUNTS PAID				RATES ABANDONED				ARREARS CARRIED FORWARD				REMARKS	
				GENERAL RATE	EXTRA RATE	PAN CHARGE	No. on Last Rate	GENERAL RATE	EXTRA RATE	PAN CHARGE	Interest	General Rate	Extra Rate	Pan Charge	Minute Book Folio	General Rate	Extra Rate	Pan Charge	No. on Next Date		
75	1																				
75	1																				
38	1																				
90	1																				
90	1																				
44	1																				
5	377		1012	32	9	9		5	3												
26	26		1013	2	5	6		5	3												
97	97		1014	8	9	9		1	0												
24	24		1015	2	2																
20	20		1016	1	5			1	0												
16	16		1017	1	8			9	4												
14	14		1018	1	4	6		8	2												
68	1																				
39	107		1019	9	1	3															
57	1																				
75	1																				
57	183		1020	16	3																
27	1																				
18	1																				
16	61		1021	5	6	9															
50	1																				
194	244		1022	2	1																
1	1		1023	1	9			3	3												
14	14		1024	1	4	6		8	2												
75	75		1025	6	1	3		2	3												
78	1																				
83	1																				
4	1																				
78	1																				
20	1																				
96	1																				
80	1																				
61	500		1026	43	15																
1154																					



An ASSESSMENT to the GENERAL RATE for the SHIRE OF GORDON, made this 30<sup>th</sup> day of November, in the Year 1938, after the Rate of Twenty one Pence in the Pound, by virtue of the "Local Government Act 1928," for the Period ending the 30th day of September, 1939; ALSO An ASSESSMENT to an EXTRA RATE in respect of Rateable Property situated within the Root Township RIDING of the SHIRE OF GORDON, made this 30<sup>th</sup> day of November, in the Year 1938, after the Rate of Seven Pence in the Pound, by virtue of the "Local Government Act 1928," for the Period ending the 30th day of September, 1939; ALSO A PAN CHARGE made this 30<sup>th</sup> day of November 1938,

OCCUPIER—NAME, ADDRESS AND OCCUPATION				OWNER—NAME AND ADDRESS				DESCRIPTION AND SITUATION OF RATEABLE PROPERTY				Total Net Annual Value of Property
No. on the Rate	Surname	Christian Names	Address	Surname	Christian Names	Full Address	No. of Allotment	Section	Average	Parish		
1027	Wright	James	Boat				14	20 <sup>6</sup>		house Lake View Street salopards Clary Crescent salopards of Keroli Street Office Ladysmith Street		
1028	Hole Burgess	Fredrick A. G.	Boat				1	10		house Wright Street		
1029	Wyle	Brook Walter					5	10		house Wright Street		
1030	Church of Christ Jesus									Church Victoria Street		
1031	Court House											
1032	Police Station											
1033	Railway Station											
1034	Railway Ticker											
1035	State School											
1036	Station Master											
1037	State Rivers & Water Supply Commission											
1038	Hangers Cottage	W. Brown								house Holloway Street		
1039	Workshop	William								millrace Station Street		
1040	10 <sup>th</sup> Barron	Lincoln James								house King Street		
1041	Scott											
1042	Presbyterian Church											

A General Rate of Twenty one pence in the pound on the net annual value of property assessable within the Shire of Gordon, an Extra Rate of seven pence in the pound on the net annual value of property assessable within the Township of Root and a Pan Charge under Section 52 of the Health Act 1928 and the Shire of Gordon by Law No 5 of 1938 for the purpose of providing for the Shire of Gordon on the 30th day of November 1938 for the period commencing on the 1st day of October 1938 and ending on the 30th day of September 1939.

John L. Holman President  
 The Hon. J. J. Sproule Councillor  
 G. J. Brown Councillor  
 Ross Robertson Secretary

PROV. AUDIT  
 R. A. L. AUDIT  
 A.C.A. (1938)  
 AUDITOR

GORDON, made this 30<sup>th</sup> day of November, in the Year 1938, after the Rate of Twenty one Pence in the Pound, by virtue of the "Local Government Act 1928," for the Period ending the 30th day of September, 1939; ALSO SHIRE OF GORDON, made this 30<sup>th</sup> day of November, in the Year 1938, after the Rate of Seven Pence in the Pound, by virtue of the "Local Government Act 1928," for the Period ending the 30th day of September, 1939; ALSO A PAN CHARGE made this 30<sup>th</sup> day of November 1938,

No. on the Rate	Total Net Annual Value	Reduced for an Appeal	Net Annual Value	AMOUNTS DUE				AMOUNTS PAID				RATES ABANDONED				ARREARS CARRIED FORWARD				REMARKS	
				General Rate	Extra Rate	Pan Charge	Interest	General Rate	Extra Rate	Pan Charge	Interest	General Rate	Extra Rate	Pan Charge	Interest	General Rate	Extra Rate	Pan Charge	Interest		
1027	40.1		38.1	4.76	1.92	1.10		4.76	1.92	1.10											
1028	12.1		12.1	1.1				1.1													
1029	20.1		20.1	1.5				1.5													
1030	12.1		12.1	1.1				1.1													
1031	20.1		20.1	1.5	1.5	1.1	1.1	1.5	1.5	1.1	1.1										1031
1032																					
1033																					
1034																					
1035																					
1036																					
1037																					
1038																					
1039																					
1040																					
1041																					
1042																					

114 9 19 6 1 15 3 6 6 13 4 36 1 10 8 10 2 10 26 1 10 3 10 1 5







SUMMARY.

Folio	Valuation	Current Rate Struck	Current Rate Arrears Brought Forward	Sanitary Charge Struck	Sanitary Charge Arrears Brought Forward	Struck	Arrears Brought Forward	Interest Brought Forward	Accrued Interest	Current Rate Collected	Current Rate Arrears Collected	Sanitary Charge Collected	Sanitary Charge Arrears Collected	Collected	Arrears Collected	Interest Paid	Current Rate Abandoned	Sanitary Charge Abandoned	Abandoned	Interest Abandoned	Current Rate Arrears Carried Forward	Sanitary Charge Arrears Carried Forward	Arrears Carried Forward
1	1225	107 3 9	89 6 5	18 34																			
2	1428	124 8 11	118 13 12			3 8																	
3	1165	101 18 9	121 6 8	10																			
4	1167	102 2 3	154 6 8	10																			
5	1414	123 14 6	114 3 3	8		11 14																	
6	693	60 12 9	51																				
7	1205	105 5 3	17 2 3	10 4																			
8	1033	90 7 9	101 5 3	15 6																			
9	1458	127 11 6	14																				
10	1360	117	11 9 3	10 4			2 5																
11	1191	104 14 9	6 10																				
12	1195	104 11 3	12	18 14																			
13	1145	100 3 9	2 14 3	3 8			8 10																
14	1243	113 2 9	97 9 5	2																			
15	1352	118 6																					
16	1156	101 3	4 17 6	3 8																			
17	1731	151 9 3	32 9 3	8 10																			
18	1475	128 17 9	24 4	11 18																			
19	1482	129 13 6	12 3	3 8																			
20	1588	138 17	2 9 17 3	3 4																			
21	940	82 5	36 18 6	3 8																			
22	1301	113 16 9	21 14 6	1 14																			
23	1008	88 4	10 17	3 8																			
24	1136	94 8	74 7 8	6 10																			
25	1015	88 16 3	27 5	10 4			3 2 10																
26	1136	94 8	41 16 4	5 2																			
27	318	27 16 6	32 13 9	3 9 2 6																			
	32 612	2553 11	587	5 255	6		32 10 10			2391	4 5 118 8 8	240 13	14 10 9			10 5	11 15 4	8 10		1051 3	2 5 17 1		
28	1308	114 9	35 16 9																				
29	1284	112 7																					
30	1761	154 1 9																					
31	1552	135 16																					
32	1375	120 6 3	39 18																				
33	1473	128 17 9	4 16 3																				
34	1388	121 9	28 12 9																				
35	1371	120 9 4																					
36	1105	96 10 3																					
37	1421	124 5 6	3 10																				
38	1391	121 4 3	42 13 2																				
39	1388	121 9																					
	16 822	1471 18 6	155 6 11																				



SUMMARY.

Folio.	Valuation.	Current Rate Street.	Current Rate Arrears Brought Forward.	Share Change Street.	Share Arrears Brought Forward.	Street.	Arrears Brought Forward.	Interest Brought Forward.	Accrued Interest.	Current Rate Collected.	Current Rate Arrears Collected.	Share Change Collected.	Share Arrears Collected.	Interest Paid.	Current Rate Abandoned.	Share Change Abandoned.	Share Arrears Abandoned.	Interest Abandoned.	Current Rate Carried Forward.	Share Change Carried Forward.	Arrears Carried Forward.	Interest Carried Forward.	
40	1422	1471	18 6	155	6 11					43 9 5				12 6					551	13 9			
41	1517	1522	14 9							182	14 9								477	5 5			
42	1530	1539	2 6							62	6								76	16 6			
43	1222	1206	18 6							62	6								44	12 6			
44	1502	1518	8 6	12	8 6					127	11 6								16	5 6			
45	1744	1522	16	6 1						129	18 9	10	11 3						28	8 1			
46	1621	144	16 9	4	18					136	11 9	4	18						5	5			
47	1270	111	2 6	15	2 9					111	2 6	15	2 9	1 6 9									
48	1370	114	17 6	28	18					70	15 9	28	18	3 2					49	1 9			
49	1261	110	6 9							87	10								22	16 9			
50	990	86	12 6	15	9 9					62	12 9	3	6 6	9 6					36	3			
32427		2837	7 3	3 11	9 5					234	2 6	106	5 11	5 16 9					128	8 3			
<i>West Riding</i>																							
51	1855	162	6 3	8	6 3	10	10			162	6 3	8	6 3						26	5 6			
52	1413	167	7 9	18	2 9	12	17 10			158	7 6	12	12	18	2 4	17 6	5 10						
53	1807	158	2 3	6	2	4	16 3	2	11 11	9									85	9 3	3	6 6	
54	1821	159	17 3	3	6	13	11 3	1	4	19 10									14	7	17	1 10	
55	1380	120	15							111	2 6	8	9 2	15	2 2				9	12 6	8	2	
56	1839	134	13 3	15	13	20	15 4	1	2 6	21	1 10								45	10 11	1	7 6 3	
57	1795	151	1 3	44	5 3	9	4 4	6	8	16	2 6	4	10						67	3	3 14	4 10	
58	1165	145	13 9	36	1	15	3 4			145	13 9	36	1	15	3 4	18	1 10	1	3				
59	1606	140	10 6	17	5	17	16 1	8	15 6	16	10	3							26	13	11	16 7 1 10	
60	2057	179	19 9							179	19 9												
61	2084	182	7	30		6	7 9			151	18			8					60	9			
62	1987	173	17 3	25		5	12			143	12			4	10				55	5 3			
63	1367	119	12 3	64	10 6	13	6 7	17	9 8	24	15	24	8						50	4 6	14	16 10 21 8	
64	1773	155	2 9	71	3 11	13	7 9			155	2 9	29	1	13	7 9				47	16 11			
65	2364	206	17	2	9 6	8	18 6	1	5 2	11	14 9			11	6				39	2 9	1	7 6 8 9	
66	1839	160	18 3	61	17 9	4	19 2	2	16	10	10	2	10						72	5 6	1	14	
67	2520	220	10	131	4 9	7	3 6			197	11 6			10	10				154	3 3			
68	1696	148	8	83	9 4	9	2 7	5	5 6	15	6			15	6				55	1 1	2	1 1	
69	2042	183	1	201	13	5	13 9	5	7 4	7	10	7	3 9						278	18 9	5	10 5 13 9	
70	1531	133	19 3	35	18 9	10	3	2		100	3			6	10 8	7	17 6	1	11 1				
71	2016	176	8	11	15	1	12 1	3	13 4	1	10	6							25	3	4	12 7 10	
72	1759	153	18 3	10	15 9	5	16 1	1	4 6					3	7	2	4		5	6 9			
73	114	9	19 6	1	5	3	6 6	13	4	36				1	10				3	10	1	5	
46586		3551	5 6	965	5 10	209	19 5	57	10 11	305	9 9	60	7 10	3 45 13 3	255	10 11	18	14 6	21	11	25	1 1	5 12 1 3 4 3 8 2 15