

Shire of Gordon

Rate Book


1937 - 1938

2

3

Δ

Δ



ESTIMATE OF RECEIPTS AND

ESTIMATED RECEIPTS	Total	East Riding	Central Riding	West Riding
Credit Balance	1 5 4			1 5 4
Valuations		2850		
East Riding £32569 @ 1/4 in the £				
Central " 32501 @ 1/4 in the £			2844	
West " 40463 @ 1/4 in the £	7234			3540
Extra Rate - Booth Township	50	16	16	18
Interest on Rates	925	220		305
Pan Charges	120			
Dog Registration Fees	35			
Licences	120			
Licensing Equivalent	5			
Rent	200			
Weightbridge Fees	15			
Pound Fees	5			
Police Court Fines	1	155	6 2	155 6 2
Rate Certificates	90		20 11	69 6
Rent, Thire Memorial Hall	165			165
Contribution towards road works	146	41	28	77
Joint Works	40	20	10	10
Sale of Materials				
Total	10752 5 4	3302 6 2	3075 5 6	4374 13 8

EXPENDITURE FOR THE YEAR 19 —19

ESTIMATED EXPENDITURE	Total	East Riding	Central Riding	West Riding
Balances	590 18 8	504 18 7		86 1
Salaries	870			
Presidents Allowance	140			
Audit Fees	30			
Commission on Dog Fees	60			
Books, Printing, Stationery	110			
Advertising	90			
Office Expenses, Furniture	70			
Postages	30			
Travelling Expenses	250			
Law Costs	50			
Insurances & Guarantees	20			
Bank Charges	20			
Bank Interest	100			
Health Act Expenses	120			
Weightbridge Fees Commission	100			
Weightbridge Maintenance	20			
Office & Printing	15			
Pound Expenses	10			
Donations	60			
Associations	7			
Shire History	20			
Infectious Diseases	20			
Rent	5	687 5 5	687 5 5	942 9 2
Sanitary	525	220		305
Loan of £2 Interest & Redemption	235		54	181
Street Cleaning	174 10			174 10
Street Lighting	346 12 8	119 12 4	35 8 8	191 11 8
Materials & Carriage	300	100	100	100
Land & Compensation	20	10		10
Country Fire Brigade Board	50			50
Joint Works	100			100
Maintenance of Roads & Bridges	1200	600	250	350
Contracts out of order	367 9 6	188 19 6	39 15	139 15
Miscellaneous	45	15		15
Contributions to C. R. D. Grants	1260	335	500	425
General Expenses, Thire Memorial Hall	100		25	75
Rebuilding Soldiers Room	400		25	375
Lake Road Outlet Wall	100		50	50
Footpaths & roads - Booth Township	700			700
Footpaths & roads - Pyramid Hill	300	300		
Patrol Maintenance & Gravel work	800	200	20	580
Total	9655 10 10	3500 15 10	2046 9 1	4280 5 11

Carried Forward.

ESTIMATE OF RECEIPTS AND

ESTIMATED RECEIPTS

Balance at 3/7/38

Total	East	Central	West
10752 5 4	3302 6 2	3075 5 6	4374 13 8
1032 14 5	699 7		333 13 10
11784 19 9	4001 6 9	3075 5 6	4708 7 6

Estimate of extra

So Receipt from an extra rate of 1/1000 on a Net annual value of £7000

235 6 8			235 6 8
---------	--	--	---------

EXPENDITURE FOR THE YEAR 19 —19

ESTIMATED EXPENDITURE

Brought forward

	East Riding	Central Riding	West Riding
Brought forward	9633 10 10	3300 15 10	2046 9 1
Lein Road	150		150
Angle Road between East & West	200		200
Yanawalla District	200		200
Canary Island District	200		200
Wyeon North Road	50		50
Paraport District	150		150
Road between Smith & Allison	200		200
Lake Harwood District	50		50
Hayami District	100		100
Leiches	200	200	
New Swamp - Williams Road	50	50	
Muncha District	50	50	
Wolops District	150	150	
St. Hope District	50	50	
Balance for contingencies	269 4 6	100 10 11	146 7 10
	11702 11 2	4001 6 9	2992 16 11
	22 8 7		82 8 7
Balance	11784 19 9	4001 6 9	3075 5 6

Balance

Rate for year ending 3/7/38

Expenditure on street cleaning and removal of rubbish from private premises in the Township of Robert

235 6 8			235 6 8
---------	--	--	---------

An ASSESSMENT to the GENERAL RATE for the SHIRE OF GORDON, made this 12th day of December 1937, after the Rate of Twenty One Pence in the Pound, by virtue of the "Local Government Act 1928," for the Period ending the 30th day of September, 1938; ALSO SHIRE OF GORDON, made this _____ day of _____, "Local Government Act 1928," for the Period ending the 30th day of September, 1938; ALSO for the Period ending the 30th day of September, 1938.

GORDON, made this 12th day of December 1937, after the Rate of Twenty One Pence in the Pound, by virtue of the "Local Government Act 1928," for the Period ending the 30th day of September, 1938; ALSO SHIRE OF GORDON, made this _____ day of _____, "Local Government Act 1928," for the Period ending the 30th day of September, 1938; ALSO for the Period ending the 30th day of September, 1938.

No. of the Rate	OCCUPIER—NAME, ADDRESS AND OCCUPATION			Nature of Calling or Occupation	OWNER—NAME AND ADDRESS			DESCRIPTION AND SITUATION OF RATEABLE PROPERTY				No. of Allotment	Section	Acreage	Parish
	Surname	Christian Names	Full Address		Surname	Christian Names	Full Address	Section	Acreage	Parish					
1.	Adger	Percy Stewart	Pyramid Hill	farmer	Adger	Percy Stewart	Pyramid Hill	8	C	312					
2.	Adger	James Alfred	hologra	farmer	Adger	James Alfred	hologra	26	D	315					
3.	Adger	John	Garravalla St.	farmer	Adger	John	Garravalla St.	40	D	315					
4.	Alford	Ralph S	hologra	farmer	Alford	Ralph S	hologra	3,959	B	273					
5.	Alford	William Thomas	hologra		Alford	William Thomas	hologra	25	B	314					
6.	Allen	Thomas Henry	hologra		Allen	Thomas Henry	hologra	27	A	260					
7.	Allen	Violet Emma	hologra		Allen	Violet Emma	hologra	4	B	50					
8.	Anderson	Robert Alex	Pyramid Hill	contractor	Anderson	Robert Alex	Pyramid Hill	12.3	T	34					
9.	Angus	William	hologra	water-tailiff	Angus	William	hologra								
10.	Auld	William	hologra		Auld	William	hologra								
11.	Bagnall	Kate	Garravalla	farmer	Bagnall	Kate	Garravalla	14.58	D	152					
12.	Bagnall	Richard J.	Pyramid		Bagnall	Richard J.	Pyramid	34	D	317					
13.	Bagnall	Thomas	Garravalla		Bagnall	Thomas	Garravalla	14.54	D	144					
14.	Baker	George Victor	Pyramid	braper	Baker	George Victor	Pyramid	12.5	D	149					
15.	Baker	James	hologra	plumber	Baker	James	hologra	12.5	D	149					
16.	Bald Rock Hall	Ball	hologra	Ball	Ball	Ball	hologra								
17.	Bards	Arthur Christopher	Pyramid	carpenter	Bards	Arthur Christopher	Pyramid								
18.	Bards	Arthur Wm.	hologra		Bards	Arthur Wm.	hologra								
19.	Bards	Christian Nicholas	hologra		Bards	Christian Nicholas	hologra								
20.	Bards	Daniel	hologra		Bards	Daniel	hologra								
21.	Bards	Frank	hologra		Bards	Frank	hologra								
22.	Bassett	Christopher	hologra	labourer	Bassett	Christopher	hologra	16.16	A	234					
23.	Bassett	Frederick William	hologra	farmer	Bassett	Frederick William	hologra	14.5	B	84					

No. of the Rate	Net Annual Value	Total Net Annual Value	Reduced to one Angel	No. of the Rate	AMOUNTS DUE				AMOUNTS PAID				RATES ABANDONED				ABANDONS CARRIED FORWARD				REMARKS							
					GENERAL RATE	EXTRA RATE	PAN CHARGE	NO. ON LAST RATE	GENERAL RATE	EXTRA RATE	PAN CHARGE	NO. ON LAST RATE	GENERAL RATE	EXTRA RATE	PAN CHARGE	NO. ON LAST RATE												
1.	75	75	1	1	6	11	5	28	0	5	1	6	11	5	28	0	5	1	6	11	5	28	0	5				
2.	69	69	1	2	6	0	9				6	0	9															
3.	75	75	1	3	6	11	5				6	11	5															
4.	48	118	1	4	10	6	6	9	18		4	10	6	6	9	18												
5.	37	114	1	5	9	10	6	11	9		5	9	10	6	11	9												
6.	46	166	1	6	14	10	6				16	10	6															
7.	22	16	1	7	1	8	0				1	8	0															
8.	26	26	1	8	1	16	6				1	16	6															
9.	21	21	1	9	2	5	6				2	5	6															
10.	32	32	1	10	1	4	9				1	4	9															
11.	77	109	1	11	9	10	9				9	10	9															
12.	31	115	1	12	10	1	3	1	8		10	1	3	1	8													
13.	35	35	1	13	10	1	3	2	3		10	1	3	2	3													
14.	73	159	1	14	12	3	3	33	8	5	14	3	3	33	8	5												
15.	19	19	1	15	1	18	6				1	18	6															
16.	10	10	1	16	1	7	6	15			1	7	6	15														
17.	14	14	1	17	1	4	6				1	4	6															
18.	12	12	1	18	1	1	1				1	1	1															
19.	14	14	1	19	1	4	6				1	4	6															
20.	16	16	1	20	1	5					1	5																
21.	14	14	1	21	1	5	7	10	6		1	5	7	10	6													
22.	3	6	1	22	10	6					10	6																
23.	48	48	1	23	4	4	1	15	11	6	4	4	1	15	11	6												
TOTAL	1242	1242			108	156	123	186			108	156	123	186														

An ASSESSMENT to the GENERAL RATE for the SHIRE OF
in the Year 1937, after the Rate of Sixty-one Pence in the Pound, by virtue of the
An ASSESSMENT to an EXTRA RATE in respect of Rateable Property situated within the _____ RIDING of the
in the Year 1937, after the Rate of _____ Pence in the Pound, by virtue of the
A PAN CHARGE made this 1st day of December, 1937.

GORDON, made this 1st day of December,
"Local Government Act 1928," for the Period ending the 30th day of September, 1938; ALSO
SHIRE OF GORDON, made this _____ day of _____
"Local Government Act 1928," for the Period ending the 30th day of September, 1938; ALSO
for the Period ending the 30th day of September, 1938.

No. on the Rate	OCCUPIER—NAME, ADDRESS AND OCCUPATION			OWNER—NAME AND ADDRESS			DESCRIPTION AND SITUATION OF RATEABLE PROPERTY				No. of Allotment	Section	Acreage	Parish
	Surname	Christian Names	Full Address	Surname	Christian Names	Full Address								
130	Howard	Charles	Muncha	Howard	Charles	Muncha	85 ^a	76	Muncha West					
131	Edinburgh	Agnes	Pyramid	Education Dept.			85 ^a	320	Muncha West					
132	Howard	Elie	"	Education Dept.										
133	WATERS	Leo Leslie	"	Education Dept.			99	292	Muncha West					
134	Gray	Thomas R.	"	Education Dept.			55	320	Home Victoria St					
135	Gray	William Lewis	Garravalla	Education Dept.			30	B 80	Terrace West					
136	Gregory	Robert Augustus	Pyramid	Education Dept.			25-32	B 86	Mologga					
									chaff store, Victoria St					
									shops, Victoria St					
									stabling, altho, Victoria St, Railway gates					
									house, next chaff store					
									allotment store room					
							84	B 246						
							34 ^a	B 74	Mologga					
							1 ^a	A 21	Terrace West					
							26, 26 ^a	25						
137	Griffin Cross	Patrick	Mulcano	farmer	Griffin	Patrick	84	127	shops & dwelling, Victoria St					
138	Griffin	Patrick Miles	"		Griffin	Patrick Miles	84 ^a	39	Terrace West					
139	Lunnane	John Ambrose	Pyramid		Lunnane	John Ambrose	93	252	Terrace West					
140	Lunnane	William Edward	"		Lunnane	William Edward	42	A 175	Muncha					
							23, 43 ^a	A 318	Terrace West					
141	Hardford	Katherine Charles	"	L. duties	Hardford	Katherine			house, Victoria St					
142	Hardie	Alfred Mas	Lindville		Hardie	Alfred Mas	111	320	Muncha					
143	Hardie	Raymond Thomas	"	farmer	Hardie	Raymond Thomas	111 ^a	56						
							113	109	Muncha					
144	Hardman	Lucy Alice	Pyramid	L. duties	Hardman	Lucy Alice			house, Albert St.					
145	Hardman	Patrick	"	farmer	Hardman	Patrick	85 ^a	296	Terrace West					
									Government of Victoria					
146	Hardman	Thomas A	Muncha	pastor	Hardman	Thomas A			grazing area					
147	Hare	Annie	Pyramid Hill	L. duties	Hare	Annie			P.O. Cottage, Muncha					
									house, Kelly St.					

No. on the Rate	Total Net Annual Value	Deducted for an Appeal	No. on the Rate	AMOUNTS DUE				AMOUNTS PAID				RATES ABANDONED				ARREARS CARRIED FORWARD				REMARKS
				General Rate	Extra Rate	Pan Charge	Other	General Rate	Extra Rate	Pan Charge	Other	General Rate	Extra Rate	Pan Charge	Other	General Rate	Extra Rate	Pan Charge	Other	
130	13		130	6.44.9																
131	64		131	1.75.0																
132	20		132	4.7.6																
133	50		133	1.4.6	2.8															
134	68		134	5.19.3																
135	38		135	3.6.6																
136	4		136																	
137	24		137																	
138	6		138																	
139	17		139																	
140	5		140																	
141	40		141																	
142	11		142																	
143	4		143																	
144	15	155	144	11.12.9																
145	28		145																	
146	8	5.6	146	3.3.0	8.14.3															
147	90		147																	
148	71	12.1	148	10.11.9	18.10															
149	68		149	5.19.1																
150	41		150																	
151	82	12.3	151	10.15.3	2.18															
152	19		152																	
153	51		153	4.9.3	2.37															
154	7		154																	
155	18	2.5	155	2.3.9	2.37															
156	11		156	4.5.3	2.19															
157	40		157	3.11.9	3.1.6															
158	1	4.1	158	1.1.1	2.19															
159	12		159	1.1.1	2.19															
160	16		160	1.8.1	2.31															
TOTAL	923			80.16.5	64.8.7															

An ASSESSMENT to the GENERAL RATE for the SHIRE OF
in the Year 1937, after the Rate of Five Pence in the Pound, by virtue of the
An ASSESSMENT to an EXTRA RATE in respect of Rateable Property situated within the RIDING of the
in the Year 1937, after the Rate of Pence in the Pound, by virtue of the
A PAN CHARGE made this 1st day of September 1937,

GORDON, made this 1st day of September 1937,
"Local Government Act 1928," for the Period ending the 30th day of September, 1938; ALSO
SHIRE OF GORDON, made this day of
"Local Government Act 1928," for the Period ending the 30th day of September, 1938; ALSO
for the Period ending the 30th day of September, 1938.

No. on the Rate	OCCUPIER—NAME, ADDRESS AND OCCUPATION			Nature of Calling or Occupation	OWNER—NAME AND ADDRESS			DESCRIPTION AND SITUATION OF RATEABLE PROPERTY			Total Area in the Property	Net Annual Value	Total Net Annual Value	Reduced to 100 Pence	No. on the Rate	GENERAL RATE		EXTRA RATE		PAN CHARGE		AMOUNTS PAID		RATES ABANDONED				AMOUNTS CARRIED FORWARD		REMARKS							
	Surname	Christian Names	Address		Surname	Christian Names	Address	No. of Allotment	Section	Acreage						Parish	Current	Arrears	Current	Arrears	Current	Arrears	Current	Arrears	Current	Arrears	General Rate	Extra Rate	Pan Charge		Minute Book Folio	General Rate	Extra Rate	Pan Charge	No. on Next Rate		
148.	Harris	John	1/2 acre Terrick South	farmer	Harris	John	Terrick South	19 ^A		317	Terrick West	53																									
								19 ^C		254	Terrick West	44																									
149.	Harrison	Charles Barton	Bladfield	farmer	Harrison	Charles Barton	Bladfield	14 ^O		312		54	151		148	13	4	3																			
	Harrison	Humphrey			Harrison	Humphrey		93 ^A		315	Wincha West	4	57		144	4	4	4																			
150.	Harrell	John H.	Pyramid	agent	Harrell	John H.	Pyramid				Lower, Victoria St.																										
151.	Haw	Mary	Wilsons	L. Duties	Haw	Mary	Wilsons	195 ^{9A}		85		14			180	2		3																			
								21		160	Terrick West	29																									
								21 ^A		55		9																									
								22		240		50	102		151	8	18	6																			
152.	Haw	Thomas		farmer	Haw	Thomas		86		306	Terrick West	48																									
								87		142	Terrick West	45																									
								88		236		60	153		152	13	7	9																			
153.	Hawken	George A	Litchville	farmer	Hawken	George A	Litchville	103		71	Wincha	10			153																						
154.	Hawken	George Henry			Hawken	George Henry		99		130	Wincha	17			156																						
155.	Hawken	John E.			Hawken	John E.		103 ^A		71	Wincha	10			155																						
156.	Huffman	Arthur E.	Pyramid	clayman	Huffman	Arthur E.	Pyramid				Wincha	38			156																						
157.	Hercus	Allan Thomas	Hayanni	farmer	Hercus	Allan Thomas	Hayanni	2020 ^A		307	Wologga	59																									
								9	D	320		62	121		197	10	11	9																			
158.	Hercus	Archibald Dale			Hercus	Archibald Dale		44	D	303		64																									
								46	D	320		60																									
								147	D	157	Wologga	42																									
								149	D	180		47																									
								151	D	69		18	231		158	20	4	3																			
159.	Hercus	David			Hercus	David		9	A	320	Wologga	70			159																						
160.	Hercus	James J.	Wologga		Hercus	James J.	Wologga	112	D	222	Wologga	42			160																						
161.	Hercus	Janet Kraus			Hercus	Janet Kraus		23	D	260		58																									
								24	D	88	Wologga	16																									
								1	D	320		57	131		161	11	9	5																			
162.	Hercus	John	Hayanni		Hercus	John	Hayanni	22	D	202		41																									
								43	D	90	Wologga	17	58		162	5	1	6																			
163.	Hercus	Margaret	L. Duties		Hercus	Margaret		148	D	200	Wologga	59			163	5	3	3																			
164.	Hercus	Maude			Hercus	Maude		150	D	316	Wologga	71			164	6	4	3																			
165.	Hercus	Thomas Barclay		farmer	Hercus	Thomas Barclay		12	D	79		15																									
								3	D	158	Wologga	31																									
								147	D	157		32																									
								148	D	119		36	114		165	9	19	6																			
												1468			121	11	6																				

An ASSESSMENT to the GENERAL RATE for the SHIRE OF GORDON, made this 1st day of December 1937, in the Year 1937, after the Rate of 2s 11d per Pence in the Pound, by virtue of the "Local Government Act 1928," for the Period ending the 30th day of September, 1938; ALSO An ASSESSMENT to an EXTRA RATE in respect of Rateable Property situated within the RIDING of the Shire of Gordon, made this 1st day of December 1937, in the Year 1937, after the Rate of 1s per Pence in the Pound, by virtue of the "Local Government Act 1928," for the Period ending the 30th day of September, 1938; ALSO A PAN CHARGE made this 1st day of December 1937,

GORDON, made this 1st day of December 1937, in the Year 1937, after the Rate of 2s 11d per Pence in the Pound, by virtue of the "Local Government Act 1928," for the Period ending the 30th day of September, 1938; ALSO An ASSESSMENT to an EXTRA RATE in respect of Rateable Property situated within the RIDING of the Shire of Gordon, made this 1st day of December 1937, in the Year 1937, after the Rate of 1s per Pence in the Pound, by virtue of the "Local Government Act 1928," for the Period ending the 30th day of September, 1938; ALSO A PAN CHARGE made this 1st day of December 1937,

Table with columns: No. on the Rate, Surname, Christian Names, Full Address, No. of Allotment, Section, Acreage, Parish, Description and Situation of Rateable Property, Net Annual Value, Total Net Annual Value, Reduced to an Apparent Value, No. on the Rate, GENERAL RATE, EXTRA RATE, PAN CHARGE, AMOUNTS PAID, RATES ABANDONED, AMOUNTS CARRIED FORWARD, REMARKS.

An ASSESSMENT to the GENERAL RATE for the SHIRE OF
in the Year 1937, after the Rate of Twenty-one Pence in the Pound, by virtue of the
An ASSESSMENT to an EXTRA RATE in respect of Rateable Property situated within the _____ RIDING of the
in the Year 1937, after the Rate of _____ Pence in the Pound, by virtue of the
A PAN CHARGE made this 1st day of December 1937,

OCCUPIER—NAME, ADDRESS AND OCCUPATION				OWNER—NAME AND ADDRESS				DESCRIPTION AND SITUATION OF RATEABLE PROPERTY					
No. on this Date	Surname	Christian Names	Nature of Calling or Occupation	Surname	Christian Names	Full Address	No. of Allotment	Section	Acreage	Parish	Area of the Property	Area of the Property	Area of the Property
197.	Kelly	Thomas	Pyramid	Li. Tech.	Kelly	Thomas	Pyramid			Victoria Walk, Hill, Barber St Alber, Barber, Albert St Alber, Barber, Albert St sals yards			
198.	Lacey	Edward Albert	Pyramid	Contractor	Book	W. R.		A	33	Trucks West			
199.	Lacey	Donald M.	"	"	Gregory	Robert Augustus	Pyramid	B	30	hologa			
200.	Lacey	Patrick James	"	"	Gregory	George R.	Pyramid	B	34	hologa			
201.	Ladson	George R.	Muncha	farmer	Ladson	W. R.		B	308	Muncha West			
202.	Lancaster	Patrick J.	Pyramid	household laborer	Ladson	W. R.		B	308	house, Barber St			
203.	Langford	Friedrich Tho.	"	"	Langford	H. Tho.	Pyramid Hill			house, Kelly St			
204.	Larkin	Thomas, Rev.	"	"	Langford	H. Tho.	Pyramid Hill			house, Barber St			
205.	Larkin	Albert Richard	"	"	Kelly	Amy Louise				house, Victoria St			
206.	Leahy	James	Poktag	"	Leahy	Bridget				house, Victoria St			
207.	Leahy	Elizabeth Elley	Kerrick Terrick	"	Leahy	Kathleen				Leahy West			
							47.48		222				
							39		83				
							53		320				
							114		42				
208.	Leahy	Michael	hologa	farmer	Hanan (Mrs)	Barret Josephine	Kangaroo Plat		74				
					Leahy	Michael	Kerrick Terrick		200				
							115		42				
							116		42				
							117		42				
							118		54				
							121		85				
209.	Le Batt	W. Kathleen Margaret	Pyramid Hill	L. Dubis	Le Batt	Kathleen Margaret	Pyramid		9	Bullabook fringe, Muncha			
210.	Leed	David	Kerrick Hologa	farmer	Leed	David	hologa		320	hologa			
211.	Leed	John Thomas	Kerrick, Pyramid	"	Leed	John Thomas	Kerrick, Pyramid		320	hologa			
212.	Leed	Mary Ann	Kerrick Hologa	"	Leed	Mary Ann	"		320	hologa			
213.	Leed	Robert Andrew	Kerrick, Pyramid	farmer	Leed	Robert Andrew	"		26	B	303		
							27		B	154			
							27		B	26			
							6		D	260			
214.	Leed	Rose A	Pyramid Hill	L. Dubis	Leed	David	hologa			house, Albert St			
215.	Leed	William George	"	farmer	Leed	Rose A.	Pyramid			house, Albert St			
							138		B	24			
							138		B	24			

GORDON, made this 1st day of December 1937,
"Local Government Act 1928," for the Period ending the 30th day of September, 1938; ALSO
SHIRE OF GORDON, made this _____ day of _____
"Local Government Act 1928," for the Period ending the 30th day of September, 1938; ALSO
for the Period ending the 30th day of September, 1938.

Net Annual Value £	Total Net Annual Value £	Reduced to on Appeal £	No. on the Rate	AMOUNTS DUE				AMOUNTS PAID				RATES ABANDONED				ARREARS CARRIED FORWARD				REMARKS		
				General Rate	Extra Rate	Pan Charge	Interest	General Rate	Extra Rate	Pan Charge	Interest	General Rate	Extra Rate	Pan Charge	Interest	General Rate	Extra Rate	Pan Charge	Interest			
280																						
6																						
2																						
5/295			197	25/12	9			6/6		25	21	237										
5			198	9	9					8	0	235										
5			199	9	9					8	9	225										
5			200	9	9					8	9											
69			201	6	9					6	9	227										
12			202	1	1					1	1	237										
17			203	1	9					1	9	216										
13			204	1	9					1	9	231										
5			205	9	9					8	9	227										
75			206	4	16	3	4	10		4	16	209	4	16								53,209
15																						
75																						
9			207	5	13	3				8	13	234										
13																						
45																						
9																						
26																						
10																						
13																						
12			208	11	4					11	4	231										
2			209	3	6					2	6	232										
56			210	4	8					4	8	232										
62			211	5	8	6	1	10		5	8	233	1	3	15							
75			212	6	11	3				6	11	222										
44																						
22																						
4																						
61			213	11	9	3				11	9	233										
14			214	7	8	15	9			7	8	233										
19																						
5			215	2	2	3	0	6		2	2	237										
1060				92	15	7	4	11		15	6	8	10									

An ASSESSMENT to the GENERAL RATE for the SHIRE OF
in the Year 1937, after the Rate of Twenty - One Pence in the Pound, by virtue of the
An ASSESSMENT to an EXTRA RATE in respect of Rateable Property situated within the _____ RIDING of the
in the Year 1937, after the Rate of _____ Pence in the Pound, by virtue of the
A PAN CHARGE made this 1st day of December 1937,

No. on the Rate	OCCUPIER—NAME, ADDRESS AND OCCUPATION				OWNER—NAME AND ADDRESS			DESCRIPTION AND SITUATION OF RATEABLE PROPERTY				No. of Abatement	Section	Acreage	Parish	
	Surname	Christian Names	Full Address	Nature of Calling or Occupation	Surname	Christian Names	Full Address									
216	L. Muller	Felix	Pyramid Hill	subdivided	L. Muller	Felix	Pyramid Hill									
217	Loch	Harry	huncha		Loch	Harry	huncha									
218	McDonald	Robert John	huncha	farmer	Blair Settlement Board			60		309						
	Loch	Archie	huncha					60 ^a		35			huncha West			
								161		20						
219	McKellaway	Angus Leslie	Bald Rock	grazier	McKellaway	Angus Leslie	Bald Rock	15 ^a		100						
								15 ^b		41			huncha			
								16 ^a		315						
								41		174						
220	McKellaway	Charles			McKellaway	Charles		41 ^a		80			huncha			
221	McKellaway	Flora		h. d. h.	McKellaway	h. d. h.		15		80			huncha			
								16		515			huncha			
222	McKellaway	Robert John	huncha	grazier	McKellaway	Robert John	huncha	102		320						
223	McKellaway	Robert John	huncha	grazier	McKellaway	Robert John	huncha	11 ^a		208						
								91		320						
								14		70			huncha			
								14 ^a		215						
								14 ^b		520						
								17 ^a		520			huncha			
								40		320						
								71		314						
								88		193						
								89		282						
								93		323						
								2		9						
								1439	B	11			hologo			
								98		501			huncha			
224	McKellaway	Angus Charles	huncha	grazier	McKellaway	Angus Charles	huncha									
225	McKellaway	John Thomas	huncha	grazier	McKellaway	John Thomas	huncha	21 ^a	B	24			hologo			
226	McKellaway	John Thomas	huncha	grazier	McKellaway	John Thomas	huncha	A		20						26
								A		6			huncha West			223

GORDON, made this 1st day of December,
"Local Government Act 1928," for the Period ending the 30th day of September, 1938; ALSO
SHIRE OF GORDON, made this _____ day of _____,
"Local Government Act 1928," for the Period ending the 30th day of September, 1938; ALSO
for the Period ending the 30th day of September, 1938.

No. on the Rate	Total Annual Value	Reduced to on August 1st	No. on the Rate	AMOUNTS DUE				AMOUNTS PAID				RATES ABANDONED				AMOUNTS CARRIED FORWARD				REMARKS
				GENERAL RATE	EXTRA RATE	PAN CHARGE	Interest	GENERAL RATE	EXTRA RATE	PAN CHARGE	Interest	GENERAL RATE	EXTRA RATE	PAN CHARGE	Interest	GENERAL RATE	EXTRA RATE	PAN CHARGE	Interest	
216	15	15	216	1.6																
217	15	15	217	1.6																
218	60	60	218	5.5	4.16			228	5.5	4.16										
219	18	18																		
220	43	43																		
221	2.0	2.0																		
222	7.5	7.5																		
223	4.8	4.8																		
224	1.0	1.0																		
225	6.1	6.1																		
226	16	16																		
	96.3	96.3		84.5	4.16			3.6		81.4	4.16			3.6						

An ASSESSMENT to the GENERAL RATE for the SHIRE OF
in the Year 1937, after the Rate of Twenty-one Pence in the Pound, by virtue of the
An ASSESSMENT to an EXTRA RATE in respect of Rateable Property situated within the _____ RIDING of the
in the Year 1937, after the Rate of _____ Pence in the Pound, by virtue of the
A PAN CHARGE made this 1st day of December 1937,

GORDON, made this 1st day of December 1937,
"Local Government Act 1928," for the Period ending the 30th day of September, 1938; ALSO
SHIRE OF GORDON, made this _____ day of _____
"Local Government Act 1928," for the Period ending the 30th day of September, 1938; ALSO
for the Period ending the 30th day of September, 1938.

No. on the Rate	OCCUPIER—NAME, ADDRESS AND OCCUPATION			Nature of Calling or Occupation	OWNER—NAME AND ADDRESS			DESCRIPTION AND SITUATION OF RATEABLE PROPERTY				Rate on the Rate
	Surname	Christian Names	Full Address		Surname	Christian Names	Full Address	No. of Allotment	Section	Area	Parish	
308. Coates	Mary Ellen	Pyramid Hill	L. duties	Coates	Mary Ellen	Pyramid Hill				house, Albert St.		
309. Page	David William	Leaghen	farmer	Blair Settlement Board	Robert	Leaghen	78.5		775	huncha West		
310. Painter	Robert	Leaghen	Painter	Robert Henry	huncha West	39		134		huncha West		
311. Painter	Robert Henry	huncha West	Painter	Robert Henry	huncha West	47		314		huncha West		
312. Painter	Reginald H.	hologra	school teacher	Booper	H. (Mrs)	hologra				house hologra		
313. Pease	George	hologra	farmer	Pease	George	hologra	100		320	huncha		
314. Parry	Edith	hologra	L. duties	Parry	Edith	hologra	15	C	305			
315. Parry	James	hologra	farmer	Parry	James	hologra	7	C	251			
316. Pease	Walker Wm.	hologra	farmer	Blair Settlement Board			23	B	200			
317. Phillips	Reginald O	Pyramid Hill	chemist	Phillips	Alan Thomas	hologra	19	D	299			
318. Phillips	Therese John	hologra	grocer	Phillips	Therese John	hologra	7	A	320			
319. Pickles	Francis Louis	hologra	L. duties	Pickles	Robert Alexander	hologra	19	D	299			
320. Pickles	Frederick Walter	hologra	farmer	Pickles	William	hologra	7	A	320			
321. Pickles	Joseph Edward	hologra	L. duties	Pickles	Joseph Edward	hologra	8	A	320			
322. Pickles	Margaret	hologra	L. duties	Pickles	Margaret	hologra	17.17	A	317			
323. Pickles	Robert Alexander	hologra	farmer	Pickles	Robert Alexander	hologra	10	A	39			
324. Pickles Wm.	William	hologra	L. duties	Pickles Wm.	William	hologra	11	A	294			
325. Pove	Ernest	Pyramid Hill	labourer	Gregory	Robert Augustus	Pyramid Hill	6	B	192			
326. Price	John	hologra	farmer	Price	John	hologra	8	B	318			
							10.10	B	319			
							11	B	156			

No. on the Rate	Total Annual Value	Reduced to an Annual Value	No. on the Rate	AMOUNTS DUE				AMOUNTS PAID				RYTES ABANDONED				ARREARS CARRIED FORWARD				REMARKS	
				General Rate	Extra Rate	Pan Charge	Arrears Brought Forward	General Rate	Extra Rate	Pan Charge	Interest	General Rate	Extra Rate	Pan Charge	General Rate	Extra Rate	Pan Charge	No. on Next Rate			
308	111.6		308	111.6				111.6													
309	912.6		309	912.6				912.6													
310	49.5		310	49.5				49.5													
311	314		311	314				314													
312	1815.6		312	1815.6				1815.6													
313	313.6		313	313.6				313.6													
314	816.9		314	816.9				816.9													
315	53.3		315	53.3				53.3													
316	200		316	200				200													
317	44		317	44				44													
318	219.6		318	219.6				219.6													
319	419.9		319	419.9				419.9													
320	1116.3		320	1116.3				1116.3													
321	148		321	148				148													
322	1010		322	1010				1010													
323	39		323	39				39													
324	294		324	294				294													
325	192		325	192				192													
326	318		326	318				318													
	319			319				319													
	156			156				156													
	1524			1524				1524													

LOCAL GOVERNMENT ACT 1928
SECTION 101. Section 101.
1928.

An ASSESSMENT to the GENERAL RATE for the SHIRE OF
in the Year 1937, after the Rate of 1/4 Pence in the Pound, by virtue of the
"Local Government Act 1928," for the Period ending the 30th day of September, 1938; ALSO
An ASSESSMENT to an EXTRA RATE in respect of Rateable Property situated within the _____ RIDING of the
in the Year 1937, after the Rate of _____ Pence in the Pound, by virtue of the
A PAN CHARGE made this 1st day of December 1937,

No. on the Rate	OCCUPIER—NAME, ADDRESS AND OCCUPATION				OWNER—NAME AND ADDRESS				DESCRIPTION AND SITUATION OF RATEABLE PROPERTY				No. on the Rate
	Surname	Christian Names	Full Address	Nature of Calling or Occupation	Surname	Christian Names	Full Address	No. of Allotment	Section	Acreage	Parish		
327.	Price	William David	Wologga Range	farmer	Price	William David	Wologga	11	B	148	Wologga	11	
328.	Brothers	Mary Jane	Pyramid Hill	h. duties	Brothers	Mary Jane	Pyramid Hill	12	B	318	Wologga	12	
329.	Pyramid Hill Builders Factory	Rae			Pyramid Hill Builders Factory	Rae					house, Kelly St		
330.	Pyramid Hill Co-operative Society				Pyramid Hill Co-op. Society						factory, stables, allot Kelly St		
331.	Pyramid Hill Fire Brigade				Pyramid Hill Fire Brigade						allots, backside Kelly St		
332.	Rae	Leslie Gordon	Pyramid Hill	farmer	Lower Settlement Board	Ada Jane	Waddell Dunlop	13	B	490	huncha West		
333.	Langlett	Albert		builder	Recreation Reserve Trustees	James B.	Pyramid Hill	14	B	322	shops dwelling, Kelly St		
334.	Recreation Reserve Trustees	James B.		farmer	Recreation Reserve Trustees	James B.					sports ground		
335.	Richardson	John Thomas		farmer	Richardson	John Thomas					huncha		
336.	Randall	Michael	Wibranoo	farmer	Randall	Michael	Wibranoo	15	B	319	house, allot Kelly St		
337.	Rudkins	Thomas P.		farmer	Rudkins	Thomas P.					tennis West		
338.	Rudkins	Thomas P.		farmer	Rudkins	Thomas P.					tennis West		
339.	Russell	Reginald	Pyramid	h. duties	Co-op. Society		Pyramid	16	B	76	quarries, 2nd Hope		
340.	Ryan	Archie John		h. duties	Co-op. Society		Pyramid	17	B	69	shops dwelling, Kelly St		
341.	Ryan	Archie John		h. duties	Co-op. Society		Pyramid	18	B	76	huncha West		
342.	Ryan	Archie John		h. duties	Co-op. Society		Pyramid	19	B	76	house, allot Kelly St		
343.	Ryan	John Hanley		farmer	Ryan	John Hanley					huncha West		
344.	Ryan	John Hanley		farmer	Ryan	John Hanley					huncha West		
345.	Ryan	Joseph E.		labourer	Ryan	William Reddie	Pyramid Hill	20	B	13	shops, Victoria St		
346.	Ryan	John Hanley		farmer	Ryan	John Hanley	Pyramid Hill	21	B	13	house, Albert St		
											house, Clarendon		

GORDON, made this 1st day of December 1937,
"Local Government Act 1928," for the Period ending the 30th day of September, 1938; ALSO
SHIRE OF GORDON, made this _____ day of _____
"Local Government Act 1928," for the Period ending the 30th day of September, 1938; ALSO
for the Period ending the 30th day of September, 1938.

No. on the Rate	Total Net Annual Value	Reduced to on Appeal	No. on the Rate	AMOUNTS DUE				AMOUNTS PAID				RATES ABANDONED				AREAS CARRIED FORWARD				REMARKS
				General Rate	Extra Rate	Pan Charge	Interest	General Rate	Extra Rate	Pan Charge	Interest	General Rate	Extra Rate	Pan Charge	Interest	General Rate	Extra Rate	Pan Charge	Interest	
327	66/		327	5/2																
328	28/		328	2/9	1/2	3/8														
329	122/		329	10/13		1/4														
330	75/																			
331	476/		331	17/6		3/8	3/4	2/3												
332	95/		332	8/4																
333	15/		333	1/6	3/7	1/6														
334	72/		334	6/4																
335	18/		335	1/11																
336	79/		336	6/13																
337	54/		337	4/14																
338	30/		338	2/12																
339	21/		339	1/14																
340	30/		340	2/12																
341	16/		341	1/8																
342	11/		342	1/3																
343	7/		343	1/3																
344	13/																			
345	11/																			
346	27/																			
347	11/																			
348	27/																			
349	11/																			
350	11/																			
351	11/																			
352	11/																			
353	11/																			
354	11/																			
355	11/																			
356	11/																			
357	11/																			
358	11/																			
359	11/																			
360	11/																			
361	11/																			
362	11/																			
363	11/																			
364	11/																			
365	11/																			
366	11/																			
367	11/																			
368	11/																			
369	11/																			
370	11/																			
371	11/																			
372	11/																			
373	11/																			
374	11/																			
375	11/																			
376	11/																			
377	11/																			
378	11/																			
379	11/																			
380	11/																			
381	11/																			

An ASSESSMENT to the GENERAL RATE for the SHIRE OF GORDON, made this 1st day of December 1937, after the Rate of Twelve Pence in the Pound, by virtue of the "Local Government Act 1928," for the Period ending the 30th day of September, 1938; ALSO An ASSESSMENT to an EXTRA RATE in respect of Rateable Property situated within the RIDING of the SHIRE OF GORDON, made this 1st day of December 1937, after the Rate of Twelve Pence in the Pound, by virtue of the "Local Government Act 1928," for the Period ending the 30th day of September, 1938; ALSO A PAN CHARGE made this 1st day of December 1937.

Table with columns: No. on the Rate, Surname, Christian Names, Full Address, No. of Allotment, Section, Acreage, Parish, Description and Situation of Rateable Property, Nature of Calling or Occupation, and Occupier-Name, Address and Occupation.

GORDON, made this 1st day of December 1937, after the Rate of Twelve Pence in the Pound, by virtue of the "Local Government Act 1928," for the Period ending the 30th day of September, 1938; ALSO An ASSESSMENT to an EXTRA RATE in respect of Rateable Property situated within the RIDING of the SHIRE OF GORDON, made this 1st day of December 1937, after the Rate of Twelve Pence in the Pound, by virtue of the "Local Government Act 1928," for the Period ending the 30th day of September, 1938; ALSO A PAN CHARGE made this 1st day of December 1937.

Table with columns: Total Net Annual Value, Reduced to on Assessed, No. on the Rate, GENERAL RATE, EXTRA RATE, PAN CHARGE, AMOUNTS DUE, AMOUNTS PAID, RATES ABANDONED, and AHEADS CARRIED FORWARD.

An ASSESSMENT to the GENERAL RATE for the SHIRE OF
in the Year 1937, after the Rate of twelve pence in the Pound, by virtue of the
"Local Government Act 1928," for the Period ending the 30th day of September, 1938; ALSO
An ASSESSMENT to an EXTRA RATE in respect of Rateable Property situated within the _____ RIDING of the
in the Year 1937, after the Rate of _____ Pence in the Pound, by virtue of the
A PAN CHARGE made this 1st day of December 1937,

No. on the Rate	OCCUPIER—NAME, ADDRESS AND OCCUPATION			OWNER—NAME AND ADDRESS			DESCRIPTION AND SITUATION OF RATEABLE PROPERTY				Total Rating of the Property
	Surname	Christian Names	FULL ADDRESS—Being Subdivisions, Tenements, and Premises of the Occupier	Surname	Christian Names	Full Address	No. of Allotment	Section	Area	Parish	
360 Smith	David		Pyramid	Smith	David	Pyramid	86		50	House, Kelly St	
361 Smith	Mary Anne		Limbours	Smith	Mary Ann	Limbours	87		311	Muncho	
362 Smith	Matthew		Terricks	Smith	Matthew	Terricks	5		319		
							6		320		
							7		320		
							17		320		
							64		320	water frontage & abutment adjoining 17	
				Ward Bros	William		1		320		
							2		320		
							3		320		
							4		320		
							10		236		
							11		320		
							12		320		
							13		80		
							14		313		
							26		26		
							36		320	water frontage	
363 Bell	Charles		43 Sanderson Road	Spence	Robert Courtney	Macorna	65		320	Quarris, Pyramid	
364 Spence	Robert Courtney		Sicklingh	Spence	Robert Courtney	Macorna	66		214	Muncho West	
365 Spowart	Norae Ache		Muncho West	Spowart	Norae Ache	Muncho West	58		315		
366 Spowart	Leo			Spowart	Leo		56		320	Muncho West	
							55		320		
							160		13	Muncho West	
							173		256		
367 Spowart	Peter		Pyramid	Spowart	Peter	Pyramid				House, Kelly St allot, sect Hospital	
368 Spowart	Robert Stanley		Macorna	Spowart	Robert Stanley	Macorna	89		299	Muncho West	
369 Spence	Joseph		Molaga	Spence	Joseph	Molaga				allot, Kelly St House, Molaga	
							119		55	Terricks West	
							120		55		

GORDON, made this 1st day of December 1937,
"Local Government Act 1928," for the Period ending the 30th day of September, 1938; ALSO
SHIRE OF GORDON, made this _____ day of _____
"Local Government Act 1928," for the Period ending the 30th day of September, 1938; ALSO
for the Period ending the 30th day of September, 1938.

No. on the Rate	Total Net Annual Value	Reduced to an Annual Value	No. on the Rate	AMOUNTS DUE			AMOUNTS PAID						RATES ABANDONED					ARREARS CARRIED FORWARD				REMARKS				
				GENERAL RATE	EXTRA RATE	PAN CHARGE	GENERAL RATE	EXTRA RATE	PAN CHARGE	Interest	Date Paid	General Rate	Extra Rate	Pan Charge	Minute Book	General Rate	Extra Rate	Pan Charge	No. on Next Rate							
360	14		360	1 11 0			1 11 0																			
361	65		361	8 9 9	32 9 3		370																			
362	24		362	4 9 7																						
363	48		363	4 9 7																						
364	58		364	8 9 9	32 9 3																					
365	48		365	14 5 3	6 18		377																			
366	63		366	9 11 3																						
367	31		367	9 11 3																						
368	43		368	4 9 7																						
369	11		369	3 10	1 17 6		379																			
	40		369	3 10	1 17 6																					
	118		100	17 3	62 18 9		3 6																			

An ASSESSMENT to the GENERAL RATE for the SHIRE OF
in the Year 1937, after the Rate of Twenty-one Pence in the Pound, by virtue of the
An ASSESSMENT to an EXTRA RATE in respect of Rateable Property situated within the RIDING of the
in the Year 1937, after the Rate of Pence in the Pound, by virtue of the
A PAN CHARGE made this 1st day of December 1937,

GORDON, made this 1st day of December 1937,
"Local Government Act 1928," for the Period ending the 30th day of September, 1938; ALSO
SHIRE OF GORDON, made this day of
"Local Government Act 1928," for the Period ending the 30th day of September, 1938; ALSO
for the Period ending the 30th day of September, 1938.

No. on the Rate	OCCUPIER-NAME, ADDRESS AND OCCUPATION				Owner's Name	OWNER-NAME AND ADDRESS				Description and Situation of Rateable Property	No. of Allotment	Section	Acreage	Parish	Net Annual Value £	Total Net Annual Value £	Reduced to an August £	No. on the Rate	AMOUNTS DUE					AMOUNTS PAID					RATES ABANDONED				AMOUNTS CARRIED FORWARD				REMARKS			
	Surname	Christian Names	Full Address	Nature of Occupation		Surname	Christian Names	Full Address	No. of Allotment										Section	Acreage	General Rate	Extra Rate	Pan Charge	General Rate	Extra Rate	Pan Charge	Interest	General Rate	Extra Rate	Pan Charge	General Rate	Extra Rate	Pan Charge	General Rate	Extra Rate	Pan Charge		General Rate	Extra Rate	Pan Charge
370.	Stevens	Edna John	Garravilla	farmer	Stevens	Edna John	Garravilla	52	D	322			Hologa	80			370																							
371.	Stevens	Annie Olive	Sylvanore	L. h. h. h.	Stevens	Annie Olive	Sylvanore	26-62		181			Lerwick West	50			371																							
372.	Stevens	Grace	"	"	Stevens	Grace	"	18	A	312			"	78			372																							
373.	Stevens	George Raymond	Sylvanore	farmer	Stevens	George Raymond	"	14-14-14	A	239			Lerwick West	52			373																							
374.	Stevens	John	Pyramid	farmer	Stevens	John	Pyramid	100	A	92			Lerwick West	14			374																							
375.	Stevens	Robert A.	Sylvanore	"	Stevens	Robert A.	Sylvanore	30	A	320			Lerwick West	44			375																							
376.	Stevens	Robert Frederick	"	"	Stevens	Robert Frederick	"	3	A	157			"	30			376																							
								7	A	78			"	13																										
								14-14	A	168			Lerwick West	47																										
								125		45			"	9																										
								124		45			"	9																										
								149-149	A	210			"	9																										
377.	Stevens	Samuel John	Pyramid Rd Bay	"	Stevens	Samuel John	Pyramid	100	A	190			Lerwick West	55			377																							
378.	Stevens	William Thomas	"	"	Stevens	William Thomas	"	60	A	320			"	40			378																							
379.	Stevens	Robert William	Pyramid	farmer	Stevens	Robert William	Pyramid	190		320			Lerwick West	80			379																							
380.	Stevens	Wilfred George	"	"	Stevens	Wilfred George	"	26		120			"	77			380																							
381.	Stevens	John	"	labourer	Stevens	John	"						house, Victoria St	23			381																							
														14			381																							
382.	Stevens	Robert	Pyramid	labourer	Stevens	Robert	Pyramid						office, Barton St	8			382																							

LOCAL GOVERNMENT ACT 1928
SECTION 216. SECTION 217.
1937.

An ASSESSMENT to the GENERAL RATE for the SHIRE OF
in the Year 1937, after the Rate of Twenty - one Pence in the Pound, by virtue of the
An ASSESSMENT to an EXTRA RATE in respect of Rateable Property situated within the _____ RIDING of the
in the Year 1937, after the Rate of _____ Pence in the Pound, by virtue of the
A PAN CHARGE made this 12th day of December 1937,

OCCUPIER—NAME, ADDRESS AND OCCUPATION				OWNED—NAME AND ADDRESS				DESCRIPTION AND SITUATION OF RATEABLE PROPERTY					
No. on the Rate	Surname	Christian Names	FULL ADDRESS—Street, Shop, No., Section, Parish, and Name of any other Property owned by the Occupier	Surname	Christian Names	Full Address	No. of Allotment	Section	Area	Parish	No. on the Rate	Section	Area
355	Taylor	Bevil E.	McLennan	Regel Bros	17 Halifax St Halle Brighton	18 Halifax St Halle Brighton	104		39	Church West			
							105		39				
								A	299				
								D	299				
							106		41		Pallo		
							road		9				
							100		44				
							101		38				
							102		38				
							105		38				
							1 ^a		320		Church West		
							1 ^c		65				
							1 ^b		321				
							1 ^d		90				
							1 ^e		62				
							1 ^f		128				
							1 ^g		521				
							1 ^h		1				
356	Thompson	Margaret	Hayanni	Thompson	Margaret Lilias	Hayanni	37, 37 ^a	D	225	hologra			
357	Tray	William H.	Pyramid Hill	Loy	William	Pyramid				house, Park St. Allet, Barber St.			
358	Townsend	Alfred	hologra	Townsend	Alfred	hologra	4	D	280	hologra			
357	Townsend	Annie Grace	hologra	Townsend	Annie Grace	hologra	12	D	38	hologra			
358	Townsend	David Wilson	Pyramid Hill			Block Settlement Road	15 ^a		320	Church West			
							17 ^b		320				
380	Townsend	Alfred W.	hologra	Agricultural College Committee	Alfred W.		12	A	107	hologra			
390	Townsend	Louise A	Hayanni	Townsend Bros David		hologra	14	D	320	hologra			
391	Townsend	James Norman	hologra	Townsend	James Norman	hologra	21	D	280	hologra franchise Allet hologra Louise hologra			
392	Townsend	Ulysses M	Pyramid Hill	Townsend Bros William		Pyramid	13	A	320	hologra			
393	Townsend	William Nelson	hologra	Townsend	William Nelson	hologra	1	A	151	hologra			
							2	C	128	hologra			

GORDON, made this 12th day of December 1937,
"Local Government Act 1928," for the Period ending the 30th day of September, 1938; ALSO
SHIRE OF GORDON, made this _____ day of _____
"Local Government Act 1928," for the Period ending the 30th day of September, 1938; ALSO
for the Period ending the 30th day of September, 1938.

Total Net Annual Value	Reduced to on Apportionment	No. on the Rate	AMOUNTS DUE				AMOUNTS PAID				RATES ABANDONED				AMOUNTS CARRIED FORWARD				REMARKS	
			General Rate	Extra Rate	Pan Charge	Interest	General Rate	Extra Rate	Pan Charge	Interest	General Rate	Extra Rate	Pan Charge	Interest	General Rate	Extra Rate	Pan Charge	Interest		
4																				
43																				
43																				
9																				
2																				
10																				
9																				
9																				
74																				
11																				
80																				
22																				
15																				
47																				
72																				
47 1/2																				
14 3/4																				
8																				
2																				
61																				
9																				
84																				
13																				
16																				
80																				
52																				
133																				
1																				
17																				
49																				
22																				
45																				
916																				

An ASSESSMENT to the GENERAL RATE for the SHIRE OF GORDON, made this 1st day of December, 1937, in the Year 1937, after the Rate of Twenty-one Pence in the Pound, by virtue of the "Local Government Act 1928," for the Period ending the 30th day of September, 1938; ALSO An ASSESSMENT to an EXTRA RATE in respect of Rateable Property situated within the RIDING of the SHIRE OF GORDON, made this 1st day of December, 1937, in the Year 1937, after the Rate of one Pence in the Pound, by virtue of the "Local Government Act 1928," for the Period ending the 30th day of September, 1938; ALSO A PAN CHARGE made this 1st day of December, 1937,

GORDON, made this 1st day of December, 1937, "Local Government Act 1928," for the Period ending the 30th day of September, 1938; ALSO SHIRE OF GORDON, made this 1st day of December, 1937, "Local Government Act 1928," for the Period ending the 30th day of September, 1938; ALSO for the Period ending the 30th day of September, 1938.

No. on the Rate	OCCUPIER—NAME, ADDRESS AND OCCUPATION			Nature of Calling or Occupation	OWNER—NAME AND ADDRESS			DESCRIPTION AND SITUATION OF RATEABLE PROPERTY			Rateable Value
	Surname	Christian Names	FULL ADDRESS—Street, Shingleton, Railway Station and District, or Rural, or Unincorporated, or otherwise.		Surname	Christian Names	Full Address	No. of Allotment	Section	Average	
409	Waters	Henry	Pyramid Hill	farmer	Waters	James William	Pyramid Hill	19	B	32.0	
								20	B	32.0	
410	Webster	Eric		carpenter	Government of Victoria					33	
411	Webster	Blanche W.		grocer	Church of England Trustees						
412	Webster	Alice Leopold	hutchinson	labourer	Co. of Society						
413	Whitfield	Nick Matthew	Mitiamo	farmer	Whitler	Alice Leopold	Pyramid				
					Chair Settlement Board			24.29	A	13.4	
								26	A	28.0	
								24.22	A	50.6	
414	Wyle	David & Co	Pyramid Hill	merchants	Kelly Bros	Bridget	Pyramid				
415	Williams	Albert James		printer	Williams	Albert James					
416	Williams	William Joseph	hologa	farmer	Williams	William Joseph	hologa	24.76		31.8	
417	Williams	Elizabeth Mary	Hayarni	L. duties	Williams	Elizabeth Mary	Hayarni	8	D	16.0	
418	Wilson	William Jnr	Mitiamo	farmer	Wilson	William Jnr	Mitiamo	8		22.0	
								8		32.0	
								8		25.3	
								15		19.3	
								15		25.5	
419	Windsbridge	Arthur Henry	Pyramid Hill	farmer	Windsbridge	Arthur Henry	Pyramid	28	B	24.0	
								29	B	32.0	
								30	B	15.0	
								33	B	30.8	
420	Winterton	Reed	Pyramid	farmer	Winterton	Reed		100		66	
421	Winterton	Bliss Franklin	Winterton	L. duties	Winterton	Bliss Franklin	Winterton	50		13.4	
					Winterton	Rachel	Winterton	48		17.8	
								49		32.0	
								49.52		19.6	
								49		2.7	
								50		13.4	
422	Winterton	Esther Maude	Knifield	L. duties	Winterton	Esther Maude	Knifield	110		32.0	
423	Winterton	Samuel Rupert	Winterton	farmer	Chair Settlement Board		Mitiamo	90		32.0	
								92		32.0	
								92		11.1	

No. on the Rate	Total Annual Value	Reduced to on Appeal	No. on the Rate	AMOUNTS PAID				RATES ABANDONED				ARREARS CARRIED FORWARD				REMARKS
				GENERAL RATE	EXTRA RATE	PAN CHARGE	Interest	General Rate	Extra Rate	Pan Charge	Interest	General Rate	Extra Rate	Pan Charge	Interest	
409	60															
410	110		409	9.12	6											
411	17		410	1.9	9											
412	17		411	1.9	9											
413	12		412	1.1	1											
	108		413	9.9	238.17											
	46		414	4.6												
	31		415	3.14												
	37		416	7.12	7.16											
	39		417	3.9												
	64															
	77															
	58															
	44															
	49															
	7	29.9	418	26.5												
	36															
	50															
	24															
	48															
	18	17.6	419	15.8												
	10															
	20	30	420	2.12	6											
	19															
	25															
	23															
	29															
	4															
	20	150	421	13.2	6											
	44		422	3.17	3.12											
	86		423	7.10	6.30	1.1										
	1252			10.4	80.7	1.1										

LOCAL GOVERNMENT ACT 1928
SECTION 22C - 1928-29
1927

An ASSESSMENT to the GENERAL RATE for the SHIRE OF
in the Year 1937, after the Rate of Twenty - six Pence in the Pound, by virtue of the
An ASSESSMENT to an EXTRA RATE in respect of Rateable Property situated within the _____ RIDING of the
in the Year 1937, after the Rate of _____ Pence in the Pound, by virtue of the
A PAN CHARGE made this _____ day of _____ 1937,

No. on the Rate	OCCUPIER—NAME, ADDRESS AND OCCUPATION				OWNER—NAME AND ADDRESS		DESCRIPTION AND SITUATION OF RATEABLE PROPERTY				Total Annual Value	
	Surname	Christian Names	Address	Nature of Calling or Occupation	Surname	Christian Names	Full Address	No. of Allotment	Section	Area		Parish
460	Barnes	Oliver Janet	Boort	L. duties	Barnes	John Leslie	Boort	216	D	144	Boort	
461	Barnes	Ruby Bertha	Upper Smith		Barnes	Ruby Bertha	Upper Smith	67		320		
462	Bear	Allen Herbert	Lodden Vale via Pyramid	farmer	Bear	Allen Herbert	Lodden Vale via Pyramid	75	A	320	Leighur	
								79	A	320		
								79A	A	14		
								80	A	320		
								80A	A	307		
								82	A	320		
								83	A	245		
								84	A	19		
								88	A	320		
								51	B	312		
463	Bear	Annie Eda			Bear	Allen Herbert		77	A	260	Leighur	
								85	A	311		
								57	B	207		
								57B	B	130		
464	Bear	Alice Page	Canary Island	L. duties	Bear	Mrs. George	Canary Island	1	A	316	Lodden	
								10		20		
								43		40		
465	Bear	John George	Canary Island	farmer	Bear	John George		1	A	315	Lodden	
								2	A	314		
								8		312		
								8A		310		
								37		317		
								37A		317		
						Government of Victoria	423					

GORDON, made this 1st day of December 1927,
"Local Government Act 1928," for the Period ending the 30th day of September, 1938; ALSO
SHIRE OF GORDON, made this _____ day of _____,
"Local Government Act 1928," for the Period ending the 30th day of September, 1938; ALSO
for the Period ending the 30th day of September, 1938.

No. on the Rate	Total Annual Value	Reduced to one Penny	No. on the Rate	AMOUNTS DUE				AMOUNTS PAID				RATES ABANDONED				ARREARS CARRIED FORWARD				REMARKS	
				GENERAL RATE	EXTRA RATE	PAN CHARGE	Interest	GENERAL RATE	EXTRA RATE	PAN CHARGE	Interest	General Rate	Extra Rate	Pan Charge	Interest	General Rate	Extra Rate	Pan Charge	Interest		
460	40		460	3.10																	
461	60		461	5.17	3																
462	67		462	54.3	3																
463	61.9		463	15.2	9																
464	59		464	6.9	6																
465	60		465	36.11	6																
	1391			121	35																

LOCAL GOVERNMENT ACT 1928
SECTION 224. BOROUGH, 14.
1937.

An ASSESSMENT to the GENERAL RATE for the SHIRE OF
in the Year 1937, after the Rate of 2 1/2 Pence in the Pound, by virtue of the
An ASSESSMENT to an EXTRA RATE in respect of Rateable Property situated within the _____ RIDING of the
in the Year 1937, after the Rate of _____ Pence in the Pound, by virtue of the
A PAN CHARGE made this _____ day of _____ 1937,

No. on the Rate	OCCUPIER—NAME, ADDRESS AND OCCUPATION				OWNER—NAME AND ADDRESS		DESCRIPTION AND SITUATION OF RATEABLE PROPERTY				No. of allotment	Section	Acreage	Parish
	Surname	Christian Names	FULL ADDRESS—Street, Suburb, Township, District, and Name of State of the Occupier.	Nature of Calling or Occupation	Surname	Christian Names	Full Address							
466	Bill	George Michael	Yarravalla East	farmer	Bill	George Michael	Yarravalla East	8	C	298	Yarravalla			
								9	C	302				
								9 ^a	C	303				
								10	C	299				
								11	C	173				
								11 ^a	C	88				
								11 ^b	C	50				
								12	C	318				
								3	B	321				
								4	B	306				
								6	B	91				
467	Boyle	John	Boort	farmer	Boyle	John	Boort	7	C	320				
								8	C	318	Boort			
								9	C	320				
468	Boyle	Lebbie John	Leaghur	farmer	Boyle	Lebbie John	Leaghur	13	C	319	Leaghur			
469	Boyle	Robley V.	Maconn		Boyle	Robley V.	Maconn	7	C	311	Loddon			
470	Broad	Alice Elizabeth	Burham Gc	L. d. l. c.	Broad	Alice Elizabeth	Burham Gc	18	E	320				
								18 ^a	E	84	Yarravalla			
471	Broad	James H.	Burham Gc	farmer	Broad	James Henry		27	E	322	Yarravalla			
472	Broad	Alice Elizabeth			Broad	John Henry		14	B	320				
								14 ^a	B	11				
								15	B	256	Yarravalla			
								8	E	271				
473	Brown	Robert	Boort	labour	Brown	Robert	Boort				Louisa, Lake Lyndgon			
474	Buchanan	David	Boort	farmer	Buchanan	David	Boort	1	B	320				
	Buchanan	George			Buchanan	George		6	C	320				
								6 ^a	C	320	Boort			
								59	C	280				
475	Byrne	Samuel Joseph	Burham Gc		Government of Victoria Byrne	Daniel Joseph	Burham Gc	1 ^a	F	11	grazing area			
	Byrne	Thomas Robert			Byrne	Thomas Robert		2	E	328	Yarravalla			
								543	E	313				

GORDON, made this 1st day of October 1937,
"Local Government Act 1928," for the Period ending the 30th day of September, 1938; ALSO
SHIRE OF GORDON, made this _____ day of _____,
"Local Government Act 1928," for the Period ending the 30th day of September, 1938; ALSO
for the Period ending the 30th day of September, 1938.

No. on the Rate	Total Net Annual Value	Reduced to the Appeal	No. on the Rate	AMOUNTS DUE				AMOUNTS PAID				RATES ABANDONED				AMOUNTS CARRIED FORWARD				REMARKS
				GENERAL RATE	EXTRA RATE	PAN CHARGE	No. on Last Date	GENERAL RATE	EXTRA RATE	PAN CHARGE	Interest	General Rate	Extra Rate	Pan Charge	Minute Book Folio	General Rate	Extra Rate	Pan Charge	No. on Next Date	
466	52.8		466	46.8				46.8												
467	72																			
468	80	23.4	467	20.9	6			20.9	6	23.4										
469	95		468	7.8	9			7.8	9	23.4										
470	59		469	4.16	3			4.16	3	23.4										
471	16	7.5	470	6.11	3			6.11	3	23.4										
472	68		471	6.6				6.6		23.4										
473	54	17.2	472	15.1				15.1		23.4										
474	60	2.0	473	1.95				1.95		23.4										
475	70																			
475	2.72		474	23.16				23.16		23.4										
475	70	18.8	475	16.9				16.9		23.4										
	1701			148	16.7			148	16.7											

LOCAL GOVERNMENT ACT 1928
SECTION 102 - RATES 1937

An ASSESSMENT to the GENERAL RATE for the SHIRE OF
in the Year 1937, after the Rate of Twelve Pence in the Pound, by virtue of the
An ASSESSMENT to an EXTRA RATE in respect of Rateable Property situated within the
in the Year 1937, after the Rate of _____ Pence in the Pound, by virtue of the
A PAN CHARGE made this _____ day of _____ 1937.

OCCUPIER—NAME, ADDRESS AND OCCUPATION				OWNER—NAME AND ADDRESS				DESCRIPTION AND SITUATION OF RATEABLE PROPERTY				No. of Allotment	Section	Average	Parish
No. on the Rate	Surname	Christian Names	Address	Surname	Christian Names	Full Address	Section	Average	Parish						
451	Chalmers	David Watson	Pyramid Hill	Chalmers	David Watson	Pyramid Hill	5B	1368	Leighur						
452	Chalmers	Jessie Watson		Chalmers	Jessie Watson		11	315	Loddon						
							13	110							
							14	215							
							16	320							
							25.47	315							
							47.47	302							
							50	315							
453	Chalmers	Thomas Hanson	Wendee	Chalmers	Blair Settlement Board	Melbourne	52	41							
							17	298							
							24	4	Loddon						
454	Chandlerlain	Herbert L.	Rocking Road	Chandlerlain	Herbert L.	Rock	124	128							
455	Chayne	Elizabeth (Mrs)	Yarravalla Mills	Chayne	Elizabeth	Yarravalla Mills	6	322	Leighur						
456	Chayne	Janet (Mrs)		Chayne	Janet		7	314	Yarravalla						
457	Charricoates	Henry Alfred	Rocking Pyramid Hill	Charricoates	Blair Settlement Board		14	163							
							12	34							
							12	184	Loddon						
458	Charricoates	Mary J.	Pyramid Hill	Charricoates	Thomas	Macoma	60	324	Loddon						
459	Blair Settlement Board	Henry James	Melbourne	Charricoates	Mary J.	Melbourne	55	314	Loddon						
							16	274	Loddon						
							18	121							
							14	120							
							2	328							
							14	10							
							14	159							
490	Cable	Charles Eli	Leighur	Cable	Charles Eli	Leighur	16	160							
491	Cable	Herbert David	Leighur	Cable	Herbert David	Leighur	31	320	Leighur						
492	Board	George	Hawthorn	Board	George	Hawthorn	1	99	Leighur						
							2	220	Loddon						
							25	316							
493	Codwell	James Thomas	Uppin	Codwell	James Thomas	Home, Uppin	5								
494	Cordely	Mabel W.	Lake Huron Highway	Cordely	Mabel W.	Leighur	40	309	Leighur						
495	Cordely	William James		Cordely	William James	Leighur	34	320	Leighur						

GORDON, made this _____ day of _____ 1937,
"Local Government Act 1928," for the Period ending the 30th day of September, 1938; ALSO
SHIRE OF GORDON, made this _____ day of _____
"Local Government Act 1928," for the Period ending the 30th day of September, 1938; ALSO
for the Period ending the 30th day of September, 1938.

Total Net Annual Value	Deducted to on Appeal	Gross Value	No. on the Rate	AMOUNTS DUE				AMOUNTS PAID				RATES ABANDONED				AMOUNTS CARRIED FORWARD				REMARKS	
				GENERAL RATE	EXTRA RATE	PAN CHARGE	Interest	GENERAL RATE	EXTRA RATE	PAN CHARGE	Interest	General Rate	Extra Rate	Pan Charge	Interest	General Rate	Extra Rate	Pan Charge	Interest		
125		481	1018	10	10	225															
38																					
10																					
40																					
60																					
52																					
58																					
62																					
7	364	482	3177	31	17	238															
52																					
1																					
24	77	485	614	9	6	73															
60		484	5	5	4	7															
74		485	6	9	6																
64		486	5	12																	
30																					
17																					
35																					
42	124	487	10	17																	
61		488	5	6	9																
47																					
22																					
22																					
62																					
2																					
2																					
24																					
30	214	489	18	14	6	14	7														
62		490	5	8	6																
62		491	5	8	6																
17																					
59																					
55	111	492	9	14	3																
14		493	1	4	6	9															
56		494	4	18	11	9	6														
60		495	5	5																	
1828		1854	96	4																	

LOCAL GOVERNMENT ACT 1928, SECTION 202, ORDER No. 3625

An ASSESSMENT to the GENERAL RATE for the SHIRE OF GORDON, made this 1st day of December, 1938; also "Local Government Act 1928," for the Period ending the 30th day of September, 1938; ALSO SHIRE OF GORDON, made this day of ... "Local Government Act 1928," for the Period ending the 30th day of September, 1938; ALSO for the Period ending the 30th day of September, 1938.

GORDON, made this 1st day of December, "Local Government Act 1928," for the Period ending the 30th day of September, 1938; ALSO SHIRE OF GORDON, made this day of ... "Local Government Act 1928," for the Period ending the 30th day of September, 1938; ALSO for the Period ending the 30th day of September, 1938.

Table with columns: No. on the Rate, Occupier-Name, Address and Occupation, Nature of Calling or Occupation, Owner-Name and Address, Description and Situation of Rateable Property, etc.

Table with columns: No. on the Rate, General Rate, Extra Rate, Pan Charge, Amounts Due, Amounts Paid, Rates Arrears, etc.

Local Government Act 1928
Section 112, 113, 114, 115, 116, 117, 118, 119, 120, 121, 122, 123, 124, 125, 126, 127, 128, 129, 130, 131, 132, 133, 134, 135, 136, 137, 138, 139, 140, 141, 142, 143, 144, 145, 146, 147, 148, 149, 150, 151, 152, 153, 154, 155, 156, 157, 158, 159, 160, 161, 162, 163, 164, 165, 166, 167, 168, 169, 170, 171, 172, 173, 174, 175, 176, 177, 178, 179, 180, 181, 182, 183, 184, 185, 186, 187, 188, 189, 190, 191, 192, 193, 194, 195, 196, 197, 198, 199, 200, 201, 202, 203, 204, 205, 206, 207, 208, 209, 210, 211, 212, 213, 214, 215, 216, 217, 218, 219, 220, 221, 222, 223, 224, 225, 226, 227, 228, 229, 230, 231, 232, 233, 234, 235, 236, 237, 238, 239, 240, 241, 242, 243, 244, 245, 246, 247, 248, 249, 250, 251, 252, 253, 254, 255, 256, 257, 258, 259, 260, 261, 262, 263, 264, 265, 266, 267, 268, 269, 270, 271, 272, 273, 274, 275, 276, 277, 278, 279, 280, 281, 282, 283, 284, 285, 286, 287, 288, 289, 290, 291, 292, 293, 294, 295, 296, 297, 298, 299, 300, 301, 302, 303, 304, 305, 306, 307, 308, 309, 310, 311, 312, 313, 314, 315, 316, 317, 318, 319, 320, 321, 322, 323, 324, 325, 326, 327, 328, 329, 330, 331, 332, 333, 334, 335, 336, 337, 338, 339, 340, 341, 342, 343, 344, 345, 346, 347, 348, 349, 350, 351, 352, 353, 354, 355, 356, 357, 358, 359, 360, 361, 362, 363, 364, 365, 366, 367, 368, 369, 370, 371, 372, 373, 374, 375, 376, 377, 378, 379, 380, 381, 382, 383, 384, 385, 386, 387, 388, 389, 390, 391, 392, 393, 394, 395, 396, 397, 398, 399, 400, 401, 402, 403, 404, 405, 406, 407, 408, 409, 410, 411, 412, 413, 414, 415, 416, 417, 418, 419, 420, 421, 422, 423, 424, 425, 426, 427, 428, 429, 430, 431, 432, 433, 434, 435, 436, 437, 438, 439, 440, 441, 442, 443, 444, 445, 446, 447, 448, 449, 450, 451, 452, 453, 454, 455, 456, 457, 458, 459, 460, 461, 462, 463, 464, 465, 466, 467, 468, 469, 470, 471, 472, 473, 474, 475, 476, 477, 478, 479, 480, 481, 482, 483, 484, 485, 486, 487, 488, 489, 490, 491, 492, 493, 494, 495, 496, 497, 498, 499, 500, 501, 502, 503, 504, 505, 506, 507, 508, 509, 510, 511, 512, 513, 514, 515, 516, 517, 518, 519, 520, 521, 522, 523, 524, 525, 526, 527, 528, 529, 530, 531, 532, 533, 534, 535, 536, 537, 538, 539, 540, 541, 542, 543, 544, 545, 546, 547, 548, 549, 550, 551, 552, 553, 554, 555, 556, 557, 558, 559, 560, 561, 562, 563, 564, 565, 566, 567, 568, 569, 570, 571, 572, 573, 574, 575, 576, 577, 578, 579, 580, 581, 582, 583, 584, 585, 586, 587, 588, 589, 590, 591, 592, 593, 594, 595, 596, 597, 598, 599, 600, 601, 602, 603, 604, 605, 606, 607, 608, 609, 610, 611, 612, 613, 614, 615, 616, 617, 618, 619, 620, 621, 622, 623, 624, 625, 626, 627, 628, 629, 630, 631, 632, 633, 634, 635, 636, 637, 638, 639, 640, 641, 642, 643, 644, 645, 646, 647, 648, 649, 650, 651, 652, 653, 654, 655, 656, 657, 658, 659, 660, 661, 662, 663, 664, 665, 666, 667, 668, 669, 670, 671, 672, 673, 674, 675, 676, 677, 678, 679, 680, 681, 682, 683, 684, 685, 686, 687, 688, 689, 690, 691, 692, 693, 694, 695, 696, 697, 698, 699, 700, 701, 702, 703, 704, 705, 706, 707, 708, 709, 710, 711, 712, 713, 714, 715, 716, 717, 718, 719, 720, 721, 722, 723, 724, 725, 726, 727, 728, 729, 730, 731, 732, 733, 734, 735, 736, 737, 738, 739, 740, 741, 742, 743, 744, 745, 746, 747, 748, 749, 750, 751, 752, 753, 754, 755, 756, 757, 758, 759, 760, 761, 762, 763, 764, 765, 766, 767, 768, 769, 770, 771, 772, 773, 774, 775, 776, 777, 778, 779, 780, 781, 782, 783, 784, 785, 786, 787, 788, 789, 790, 791, 792, 793, 794, 795, 796, 797, 798, 799, 800, 801, 802, 803, 804, 805, 806, 807, 808, 809, 810, 811, 812, 813, 814, 815, 816, 817, 818, 819, 820, 821, 822, 823, 824, 825, 826, 827, 828, 829, 830, 831, 832, 833, 834, 835, 836, 837, 838, 839, 840, 841, 842, 843, 844, 845, 846, 847, 848, 849, 850, 851, 852, 853, 854, 855, 856, 857, 858, 859, 860, 861, 862, 863, 864, 865, 866, 867, 868, 869, 870, 871, 872, 873, 874, 875, 876, 877, 878, 879, 880, 881, 882, 883, 884, 885, 886, 887, 888, 889, 890, 891, 892, 893, 894, 895, 896, 897, 898, 899, 900, 901, 902, 903, 904, 905, 906, 907, 908, 909, 910, 911, 912, 913, 914, 915, 916, 917, 918, 919, 920, 921, 922, 923, 924, 925, 926, 927, 928, 929, 930, 931, 932, 933, 934, 935, 936, 937, 938, 939, 940, 941, 942, 943, 944, 945, 946, 947, 948, 949, 950, 951, 952, 953, 954, 955, 956, 957, 958, 959, 960, 961, 962, 963, 964, 965, 966, 967, 968, 969, 970, 971, 972, 973, 974, 975, 976, 977, 978, 979, 980, 981, 982, 983, 984, 985, 986, 987, 988, 989, 990, 991, 992, 993, 994, 995, 996, 997, 998, 999, 1000

An ASSESSMENT to the GENERAL RATE for the SHIRE OF
in the Year 1937, after the Rate of 1s 10d Pence in the Pound, by virtue of the
An ASSESSMENT to an EXTRA RATE in respect of Rateable Property situated within the SHIRE RIDING of the
in the Year 1937, after the Rate of 1s 10d Pence in the Pound, by virtue of the
A PAN CHARGE made this 1st day of September 1937,

No. on the Rate	OCCUPIER—NAME, ADDRESS AND OCCUPATION				OWNER—NAME AND ADDRESS		DESCRIPTION AND SITUATION OF RATEABLE PROPERTY				Total Area in Acres	Total Value in £											
	Surname	Christian Names	Full Address	Nature of Calling or Occupation	Surname	Christian Names	Full Address	No. of Allotment	Section	Area			Parish										
513	Barbarn	George Lachlan	117 William Street Melbourne	Merchant	Barbarn	George Lachlan	117 William Street Melbourne	18	A	32.0	Loddon	64											
		Jean			Barbarn	Jean		19	A	34			6										
		Roy Alexander			Barbarn	Roy Alexander		19	A	32			19										
									23	A			10	2									
									23	A			19	3									
									23	A			2.0	3									
									4.0	A			32.0	60									
									4.1	A			32.0	60									
									4.2	A			314	59									
									4.3	A			32.0	60									
514	Bawell	Alice Maude	Durham St	L. duties	Bawell	Alice Maude	Durham St	17	B	18	Yarravalla	3											
								19	B	312			63										
								18	C	81			3										
								18	C	316			69										
								2.0	C	315			63										
								2.1	C	318			63										
								4	C	317			67										
								17	D	324			76										
								17	D	319			63										
								11.18	D	328			62										
515	Bawell	Elija Robertina	Yarravalla	L. duties	Elija Robertina	John	Baptist Church	17	C	18	Yarravalla	3											
								18	C	81			3										
								18	C	316			69										
								2.0	C	315			63										
								2.1	C	318			63										
								4	C	317			67										
								17	D	324			76										
								17	D	319			63										
								11.18	D	328			62										
								516	Bawell	Robert Gordon			Yarravalla	farmer	Robert Gordon	Robert Gordon	Yarravalla	17	C	324	Yarravalla	76	
17	D	319	63																				
11.18	D	328	62																				
23		319	68																				
61		37	8																				
61		15	4																				
69		236	46																				
80		57	9																				
185		45	8																				
517	Frank	George	Boort	farmer	Frank	George	Boort				23							319	Boort	68			
								61		37	8												
								61		15	4												
								69		236	46												
								80		57	9												
								185		45	8												
								518	Bawell	Alice Maude	Durham St	L. duties	Bawell	Alice Maude	Durham St	17	B	18			Yarravalla	3	
																19	B	312					63
																18	C	81					3
																18	C	316					69
2.0	C	315	63																				
2.1	C	318	63																				
4	C	317	67																				
17	D	324	76																				
17	D	319	63																				
11.18	D	328	62																				

GORDON, made this 1st day of September,
"Local Government Act 1928," for the Period ending the 30th day of September, 1938; ALSO
SHIRE OF GORDON, made this 1st day of September,
"Local Government Act 1928," for the Period ending the 30th day of September, 1938; ALSO
for the Period ending the 30th day of September, 1938.

No. on the Rate	Total Net Annual Value	Reduced to an Appeal	No. on the Rate	AMOUNTS DUE				AMOUNTS PAID				RATES ABANDONED				ARREARS CARRIED FORWARD				REMARKS
				GENERAL RATE	EXTRA RATE	PAN CHARGE	No. on Last Rate	GENERAL RATE	EXTRA RATE	PAN CHARGE	Interest	General Rate	Extra Rate	Pan Charge	Minute Book Folio	General Rate	Extra Rate	Pan Charge	No. on Next Rate	
513	64		513	59	4	6		59	6	6										
514	67		514	518	6			518	6											
515	69		515	24	10	3		24	10	3										
516	62		516	17	11	4		17	11	4										
517	68		517	13	4			13	4											
518	64		518	59	4	6		59	4	6										
519	60		519	5	15	6		5	15	6										
520	60		520	1	13	3		1	13	3										
521	60		521	1	13	3		1	13	3										
522	60		522	1	13	3		1	13	3										
523	60		523	1	13	3		1	13	3										
524	60		524	1	13	3		1	13	3										
525	60		525	1	13	3		1	13	3										
526	60		526	1	13	3		1	13	3										
527	60		527	1	13	3		1	13	3										
528	60		528	1	13	3		1	13	3										
529	60		529	1	13	3		1	13	3										
530	60		530	1	13	3		1	13	3										
531	60		531	1	13	3		1	13	3										
532	60		532	1	13	3		1	13	3										
533	60		533	1	13	3		1	13	3										
534	60		534	1	13	3		1	13	3										
535	60		535	1	13	3		1	13	3										
536	60		536	1	13	3		1	13	3										
537	60		537	1	13	3		1	13	3										
538	60		538	1	13	3		1	13	3										
539	60		539	1	13	3		1	13	3										
540	60		540	1	13	3		1	13	3										
541	60		541	1	13	3		1	13	3										
542	60		542	1	13	3		1	13	3										
543	60		543	1	13	3		1	13	3										
544	60		544	1	13	3		1	13	3										
545	60		545	1	13	3		1	13	3										
546	60		546	1	13	3		1	13	3										
547	60		547	1	13	3		1	13	3										
548	60		548	1	13	3		1	13	3										
549	60		549	1	13	3		1	13	3										
550	60		550	1	13	3		1	13	3										
551	60		551	1	13	3		1	13	3										
552	60		552	1	13	3		1	13	3										
553	60		553	1	13	3		1	13	3										

LOCAL GOVERNMENT ACT 1928
SECTION 20C - RATES 11
1928

An ASSESSMENT to the GENERAL RATE for the SHIRE OF
in the Year 1937, after the Rate of Twenty - one Pence in the Pound, by virtue of the
An ASSESSMENT to an EXTRA RATE in respect of Rateable Property situated within the _____ RIDING of the
in the Year 1937, after the Rate of _____ Pence in the Pound, by virtue of the
A PAN CHARGE made this _____ day of _____ 1937,

No. on the Rate	OWNER—NAME, ADDRESS AND OCCUPATION				No. of Allotment	Section	Acreage	Parish
	Surname	Christian Names	Full Address	Nature of Calling or Occupation				
519	Wool	Arthur	Canary Island	farmer	14	A	270	Lodden
					15	A	62	
520	Wool	Edward Arthur	Minimudie	farmer	16	A	313	Leighur
		Frederick	Minimudie		17		156	
521	Wool	George Alfred	Minimudie		18		143	Leighur
					19		30	
					20		320	Leighur
					21		56	
					22		78	
					23		94	
522	Wife	Bronce Jean	Boort	L. Dulis	56		197	Boort
					57		54	
					58		105	Myra
					59		14	
523	Wife	James Douglas	Boort	grazier	1	D	321	Boort
	Wife	James			2	D	220	
	Wife	James			3	D	100	
					4	D	322	
					7	D	321	
					32	D	318	
					33	D	73	
					34	D	248	
					35	D	20	
					36	D	12	
					37	D	20	
					38	D	20	
					41	B	157	
					45		320	
					47		320	
					50		124	
					54		104	
					55		322	

GORDON, made this 1st day of October 1937,
"Local Government Act 1928," for the Period ending the 30th day of September, 1938; ALSO
SHIRE OF GORDON, made this _____ day of _____
"Local Government Act 1928," for the Period ending the 30th day of September, 1938; ALSO
for the Period ending the 30th day of September, 1938.

No. on the Rate	Total Net Annual Value	Reduced to an Appeal	No. on the Date	AMOUNTS DUE				AMOUNTS PAID				RATES ABANDONED				AMOUNTS CARRIED FORWARD		REMARKS
				GENERAL RATE	EXTRA RATE	PAN CHARGE	No. on Last Date	GENERAL RATE	EXTRA RATE	PAN CHARGE	Interest	General Rate	Extra Rate	Pan Charge	Minute Book	General Rate	Extra Rate	
54																		
11																		
55	129		518	10/15/3														
9	57		519	4/19/9														
50																		
20	72		520	6/6														
28																		
5																		
64																		
11																		
15																		
18	141		521	12/6/9														
34																		
11																		
17																		
5	65		522	5/15/9														
62																		
50																		
22																		
62																		
68																		
60																		
12																		
40																		
5																		
1																		
3																		
24																		
64																		
64																		
25																		
20																		
52	665		523	5/8/9														
1103																		

An ASSESSMENT to the GENERAL RATE for the SHIRE OF
in the Year 1937, after the Rate of twelve Pence in the Pound, by virtue of the
An ASSESSMENT to an EXTRA RATE in respect of Rateable Property situated within the _____ RIDING of the
in the Year 1937, after the Rate of _____ Pence in the Pound, by virtue of the
A PAN CHARGE made this _____ day of _____ 1937,

No. on the Rate	OCCUPYER—NAME, ADDRESS AND OCCUPATION				OWNER—NAME AND ADDRESS				DESCRIPTION AND SITUATION OF RATEABLE PROPERTY				
	Surname	Christian Names	Full Address	Nature of Calling or Occupation	Surname	Christian Names	Full Address	No. of Allotment	Section	Area	Parish		
531	Howard	Charles	Murcha		Howard	Charles	Murcha	45	B	313	Loddon		
	Howard	Edith Elsie			Howard	Edith Elsie		17 ^A	B	10	Loddon		
	Howard	John K.		farmer	Howard	John K.		4644	B	299			
532	Graham	Clarence D.	Boort	Engineer	Graham	Ed, J.C., L.K.	Boort	14 PR	A	460			
	Graham	Kenneth L.			Graham	Ed, J.C., L.K., L.K.		2	D	241			
	Graham	Harvey Kelvin		Trainer	Graham			3	D	221			
533	Graham	Elizabeth Janet			Graham	Ed		4	D	231	Yarravalla		
	Graham	Elsie Cora Jane			Graham			2	F	322			
								8-10	F	304			
								1	D	320			
534	Gray	Ada May	Yarravalla Stk	L. Miller	Gray	Ada May	Yarravalla Stk	16	E	311			
								17	E	284	Yarravalla		
535	Gray	William Bowen	Yarravalla	farmer	Gray	Margaret (Mrs)	Yarravalla	1	C	177			
								5 ^A	C	44			
								1413	C	88			
								1415	C	160	Yarravalla		
								15	D	321			
								23	C	318			
536	Kimpton	A. V.	Maconnia		Lower Settlement Board			323334					
537	King	George	Boort	Trainer	King	George	Boort	6	A	269	Loddon		
	King	Maxwell		farmer	King	George		6 ^A	A	12			
								7	A	281	Boort		
								8	A	322			
538	Hallman	Elizabeth	Upper South	L. Miller	Hallman Mrs	Michael	Upper Stk	5		195	Leighur		
539	Hallman	Francis		farmer	Hallman	Francis		3A		316	Leighur		
540	Hallman Mrs	Michael Herbert			Hallman	Michael Herbert		4		217	Leighur		
541	Hallman	Michael			Hallman	Michael		66		109			
								66 ^A		16	Leighur		
								66 ^B		16			

GORDON, made this 1st day of December,
"Local Government Act 1928," for the Period ending the 30th day of September, 1938; ALSO
SHIRE OF GORDON, made this _____ day of _____,
"Local Government Act 1928," for the Period ending the 30th day of September, 1938; ALSO
for the Period ending the 30th day of September, 1938.

Total Net Asset Value	Referred to on Appeal	No. on the Rate	AMOUNTS DUE					AMOUNTS PAID				RATES ABANDONED				AMOUNTS CARRIED FORWARD				REMARKS
			GENERAL RATE	EXTRA RATE	PAN CHARGE	GENERAL RATE	EXTRA RATE	PAN CHARGE	Interest	General Rate	Extra Rate	Pan Charge	General Rate	Extra Rate	Pan Charge	General Rate	Extra Rate	Pan Charge		
59		531	4 16 3																	
59		534	4 14 6																	
120																				
57																				
15																				
27		532	4 4 3																	
58																				
53																				
68		533	15 13 5																	
59																				
52																				
2		534	9 16																	
34																				
8																				
18			10 6 8																	
37																				
76																				
64		535	20 11 3																	
150		536	13 2 6																	
50																				
2																				
52																				
60		537	14 7																	
36		538	5 3																	
59		539	5 3 3																	
40		540	3 9 0																	
20																				
2			2 2																	
2		541	2 2																	
1291			121 14 5																	

LOCAL GOVERNMENT ACT 1928
SECTION 202. SCHEDULE B.
20. 27.

An ASSESSMENT to the GENERAL RATE for the SHIRE OF
in the Year 1937, after the Rate of 10s 6d Pence in the Pound, by virtue of the
An ASSESSMENT to an EXTRA RATE in respect of Rateable Property situated within the _____ RIDING of the
in the Year 1937, after the Rate of _____ Pence in the Pound, by virtue of the
A PAN CHARGE made this _____ day of _____ 1937,

GORDON, made this 1st day of December 1937,
"Local Government Act 1928," for the Period ending the 30th day of September, 1938; ALSO
SHIRE OF GORDON, made this _____ day of _____
"Local Government Act 1928," for the Period ending the 30th day of September, 1938; ALSO
for the Period ending the 30th day of September, 1938.

OCCUPIER—NAME, ADDRESS AND OCCUPATION				OWNER—NAME AND ADDRESS				DESCRIPTION AND SITUATION OF RATEABLE PROPERTY			
No. on the Rate	Surname	Christian Names	FULL ADDRESS—Street, Township, Shire, County, and District or unincorporated Area.	Nature of Calling or Occupation	Surname	Christian Names	Full Address	No. of Allotment	Section	Acres	Parish
542	Harrison	Charles Barton	Gladfield	farmer	Harrison	Charles Barton	Gladfield	27 ^a	B	72	Kodloo
543	Harrison	Charles Barton			Harrison	Charles Barton		18	B	316	
	Harrison	Humphrey Jun			Harrison	Humphrey Jun		21	B	315	
								22	B	303	
								23	B	305	
								24 ^a	A	248	
								24 ^b	A	342	
								24 ^c	A	51	
								25 ^a	A	315	
								26	A	318	
								27	A	310	
								28	A	312	
								29	F	58	
								30	E	320	
								31	E	315	
								32	E	322	
544	Harrison	Edith	Gladfield	h. duties	Harrison	Charles B. Humphrey Jun		11	E	316	Yarravalla
								15	C	319	
								16	C	320	
								17	C	308	
								18	C	317	
								19	A	261	
545	Harrison	Humphrey	Gladfield	farmer	Harrison	Humphrey	Gladfield	29	A	255	Kodloo
								30	A	315	
								31	A	61	

Total Net Annual Value	Reduced to on Appeal	No. on the Rate	AMOUNTS DUE				AMOUNTS PAID				RATES ABANDONED				AMOUNTS CARRIED FORWARD				REMARKS
			GENERAL RATE	EXTRA RATE	PAN CHARGE	No. on Last Rate	GENERAL RATE	EXTRA RATE	PAN CHARGE	Interest	General Rate	Extra Rate	Pan Charge	Minute Book	General Rate	Extra Rate	Pan Charge	No. on Next Rate	
15		542	12.9				12.9												
62																			
61																			
61																			
61																			
56																			
64																			
9																			
55																			
62																			
61																			
62																			
10																			
75																			
69																			
70																			
65	006	543	79.56																
60																			
62																			
58																			
60																			
49	29.9	544	25.4																
52																			
62																			
11	125	545	1618.9																
1932			116.11																

LOCAL GOVERNMENT ACT 1928, SECTION 22, 24, 25, 26, 27.

An ASSESSMENT to the GENERAL RATE for the SHIRE OF GORDON, made this 12th day of August 1937, in the Year 1937, after the Rate of 6s 10d per Pound, by virtue of the An ASSESSMENT to an EXTRA RATE in respect of Rateable Property situated within the RIDING of the in the Year 1937, after the Rate of 1s 6d per Pound, by virtue of the A PAN CHARGE made this 1st day of August 1937,

Table with columns: No. on the Rate, Surname, Christian Names, Full Address, Nature of Calling or Occupation, Surname, Christian Names, Full Address, No. of Allotment, Section, Average, Parish, Description and Situation of Rateable Property.

GORDON, made this 12th day of August 1937, "Local Government Act 1928," for the Period ending the 30th day of September, 1938; ALSO SHIRE OF GORDON, made this 1st day of August 1937, "Local Government Act 1928," for the Period ending the 30th day of September, 1938; ALSO for the Period ending the 30th day of September, 1938.

Table with columns: Net Annual Value, Total Net Annual Value, Reduced to 100, No. on the Rate, GENERAL RATE, EXTRA RATE, PAN CHARGE, AMOUNTS PAID, RATES ABANDONED, AMOUNTS CARRIED FORWARD, REMARKS.

LOCAL GOVERNMENT ACT 1928
SECTION 22
SCHEDULE 1

An ASSESSMENT to the GENERAL RATE for the SHIRE OF
in the Year 1937, after the Rate of Twelve Pence in the Pound, by virtue of the
An ASSESSMENT to an EXTRA RATE in respect of Rateable Property situated within the SHIRE OF GORDON RIDING of the
in the Year 1937, after the Rate of Twelve Pence in the Pound, by virtue of the
A PAN CHARGE made this 1st day of September 1937.

No. on the Rate	OCCUPYER—NAME, ADDRESS AND OCCUPATION				OWNER—NAME AND ADDRESS				Description and Situation of Rateable Property	Rate
	Surname	Christian Names	Full Address	Nature of Calling or Occupation	Surname	Christian Names	Full Address	Nature of Calling or Occupation		
590	Hein	Harold	McDonnell, Burgo	farmer	Hein	Harold	Burgo	11 C 167 18 C 51	Lodden	
591	Hein	Flora	Gando	L. Miller	Hein	Flora	Gando	1 A 327 2 A 218 3 A 303	Boort	
592	Stroma	William Henry	Boort	farmer	Stroma	William Henry	Boort	16 A 44	Boort	
593	Allen	Henry	Blackfield	L. Miller	Allen	Henry	Blackfield	25 D 319 15 B 320	Lodden	
594	Painter	Robert	Leigher	farmer	Painter	Robert	Leigher	20 2 19 A 147	Leigher	
595	Painter	William C.	Leigher	Painter	Painter	William C.	Leigher	55 58 A 100	Leigher	
596	Pay	Thomas	Upper South		Pay	Thomas	Upper South	39 52 A 50	Leigher	
597	Robert	Edith	Boort		Robert	Edith	Boort	20 A 510 38 A 50 38 A 50 39 A 130	Lodden	
598	Lawrence	L. H. A.	Lodden Vale		Lawrence	William	Lodden Vale	63 A 160 65 A 320 69 A 311 72 A 320 5 C 103	Lodden	
599	Pauls	Erang Joseph	Maerona	farmer	Pauls	Erang Joseph	Maerona	4 C 259	Lodden	
600	Pauls	William Henry	Pyramid		Pauls	William Henry	Pyramid	22 C 320 136 B 69 135 B 31 135 B 231	Lodden	

GORDON, made this 1st day of September 1937,
"Local Government Act 1928," for the Period ending the 30th day of September, 1938; ALSO
SHIRE OF GORDON, made this 1st day of September 1937,
"Local Government Act 1928," for the Period ending the 30th day of September, 1938; ALSO
for the Period ending the 30th day of September, 1938.

No. on the Rate	Net Annual Value	Total Net Annual Value	Reduced to on Appeal	No. on the Rate	AMOUNTS DUE				AMOUNTS PAID				RATES ABANDONED				ASSESSES CARRIED FORWARD				REMARKS
					GENERAL RATE	EXTRA RATE	PAN CHARGE	Arrears Brought Forward	GENERAL RATE	EXTRA RATE	PAN CHARGE	Interest	General Rate	Extra Rate	Pan Charge	General Rate	Extra Rate	Pan Charge	No. on Next Rate		
590	50	9	590	5	3																
591	42	44	591	12	9	9	9	9	9	9	9	9	9	9	9	9	9	9	9	9	
592	60	193	592	12	9	9	9	9	9	9	9	9	9	9	9	9	9	9	9	9	
593	22	95	593	9	7	3															
594	64	56	594	4	18	9	6	10													
595	35	25	595	3	1	3															
596	64	56	596	4	18	9	6	10													
597	16	12	597	10	4	9															
598	25	117	598	17	5	3															
599	60	18	599	10	5	3															
600	12	6	600	5	6	9	18	8	9												
	948			87	6	26	16	1													

LOCAL GOVERNMENT ACT 1928, SECTION 22, 1928.

An ASSESSMENT to the GENERAL RATE for the SHIRE OF ... in the Year 1937, after the Rate of ... Pence in the Pound, by virtue of the ... RIDING of the ... in the Year 1937, after the Rate of ... Pence in the Pound, by virtue of the ... A PAN CHARGE made this ... day of ... 1937.

Table with columns: OCCUPIER—NAME, ADDRESS AND OCCUPATION; OWNER—NAME AND ADDRESS; DESCRIPTION AND SITUATION OF RATEABLE PROPERTY; No. of Abatement; Section; Acreage; Parish. Includes entries for Perpetual Executors Company and various individuals like Richardson and Rollinson.

GORDON, made this ... day of ... 1937, "Local Government Act 1928," for the Period ending the 30th day of September, 1938; ALSO SHIRE OF GORDON, made this ... day of ... "Local Government Act 1928," for the Period ending the 30th day of September, 1938; ALSO for the Period ending the 30th day of September, 1938.

Table with columns: Not Annual Value; Total Net Annual Value; Reduced to an Annual Value; No. on the Rate; GENERAL RATE; AMOUNTS DUE; AMOUNTS PAID; RATES ABANDONED; AMOUNTS CARRIED FORWARD; REMARKS. Includes numerical data for various properties and totals.

LOCAL GOVERNMENT ACT 1928, SECTION 20, SUBSECTION 11, 1927.

An ASSESSMENT to the GENERAL RATE for the SHIRE OF GORDON, made this 1st day of October 1937, in the Year 1937, after the Rate of Sixty Pence in the Pound, by virtue of the "Local Government Act 1928," for the Period ending the 30th day of September, 1938; ALSO An ASSESSMENT to an EXTRA RATE in respect of Rateable Property situated within the RIDING of the SHIRE OF GORDON, made this 1st day of October 1937, after the Rate of Sixty Pence in the Pound, by virtue of the "Local Government Act 1928," for the Period ending the 30th day of September, 1938; ALSO A PAN CHARGE made this 1st day of October 1937.

Table with columns: No. on the Rate, OCCUPIER-NAME, ADDRESS AND OCCUPATION, OWNER-NAME AND ADDRESS, DESCRIPTION AND SITUATION OF RATEABLE PROPERTY, and various financial columns.

GORDON, made this 1st day of October 1937, in the Year 1937, after the Rate of Sixty Pence in the Pound, by virtue of the "Local Government Act 1928," for the Period ending the 30th day of September, 1938; ALSO An ASSESSMENT to an EXTRA RATE in respect of Rateable Property situated within the RIDING of the SHIRE OF GORDON, made this 1st day of October 1937, after the Rate of Sixty Pence in the Pound, by virtue of the "Local Government Act 1928," for the Period ending the 30th day of September, 1938; ALSO A PAN CHARGE made this 1st day of October 1937.

Table with columns: AMOUNTS DUE, MONTHS PAID, RATES ABANDONED, and AMOUNTS CARRIED FORWARD. Includes sub-headers for GENERAL RATE, EXTRA RATE, and PAN CHARGE.

Local Government Act 1928, Section 205, 1928, No. 21, 27.

An ASSESSMENT to the GENERAL RATE for the SHIRE OF in the Year 1937, after the Rate of Two Pence in the Pound, by virtue of the An ASSESSMENT to an EXTRA RATE in respect of Rateable Property situated within the RIDING of in the Year 1937, after the Rate of One Pence in the Pound, by virtue of the A PAN CHARGE made this 1st day of September, 1937,

No. on the Date	OCCUPIER—NAME, ADDRESS AND OCCUPATION			Nature of Calling or Occupation	OWNER—NAME AND ADDRESS		DESCRIPTION AND SITUATION OF RATEABLE PROPERTY			Particulars of the Property	
	Surname	Christian Names	FULL ADDRESS—Street, Suburb, Town, Post Office, County, State, and District of the Property		Surname	Christian Names	Full Address	No. of Allotment	Section		Area
634	Leadale	Anna Wallace	Upper South	farmer	Leadale	Wallace	Upper South	81	A	215	Koolah
								81 ^a	A	74	
								89	A	20	
								90	A	277	
								90 ^b	A	73	
								91	A	314	
635	Leadale	Wallace Wm.	Upper South		Govt of Victoria	Wallace Wm.		95	A	322	Koolah
636	Thomas	Clarence F. Gregory J. Reginald Augustine	Durham Co		Govt of Victoria	Thomas Clarence F. Gregory J.	Durham Co	7	E	276	Yarravalla
								114 ^a	E	325	grazing area
								10			
637	Walker	John	Bont		Walker	John	Bont	52		320	Leigher
638	Walker	Edward	Yando		Walker	Edward	Yando	24	C	320	Bont
								28	C	149	
639	Walker	Edward	Yando		Walker	Edward	Yando	14		300	
								15		320	
								35		313	Leigher
								36		150	
640	Walker	Maline Joseph Michael	Yando	farmer	Walker	Edward	Yando	4	C	322	Bont
641	Walls	James Andrew	Yarravalla		Walker	Blair Sellement Board	Yando	33	C	320	
								34	C	300	Yarravalla
642	Walls	James Andrew	Leigher		Government of Victoria			110 ^a	R ² C	153	Koolah
643	Wagh	John	Upper South		Wagh	John	Upper South	7		288	
								7 ^a		32	Leigher
644	Weaver	Louis Edward	Bont		Weaver	Edward	Bont	51		306	Yarra
								52		317	
645	Weaver	George Job	Bont		Weaver	George Job		41	E	320	
								42	E	320	
								44	E	20	
								44 ^a	E	20	Yarravalla
								44 ^b	E	20	
								44 ^c	E	15	
								44 ^d	E	20	

GORDON, made this 1st day of September, 1937, "Local Government Act 1928," for the Period ending the 30th day of September, 1938; ALSO SHIRE OF GORDON, made this 1st day of September, 1937, "Local Government Act 1928," for the Period ending the 30th day of September, 1938; ALSO for the Period ending the 30th day of September, 1938.

No. on the Date	Total Annual Value	Reduced to an Appraisal	No. on the Date	GENERAL RATE		EXTRA RATE		PAN CHARGE		AMOUNTS PAID		RATES ABANDONED		ARREARS CARRIED FORWARD		REMARKS
				Current	Arrears	Current	Arrears	Current	Arrears	Current	Arrears	Current	Arrears	Current	Arrears	
60	10	5														
13	58	2														
2	201	60		634	17 11 9					17 11 9	325					
97	64			635	5 5					5 5	207					
1	122			636	10 13 6	29 9 9				6 4 4	321	29 9 9				
	72			637	6 6					6 6	236					
43				638	9 3					9 3	235					
40	65			639	19 1 6					19 1 6	230					
70	76			640	6 11 3					6 11 3	255					
27	118			641	9 14 6	16 4				6 50			16 4		19 19 6	632
	54			642	2 5 9										2 3 9	633
	55			643	5 10 3											
8	70			644	12 8 6											
72	58			645	11 7 6											
58	3															
58	3															
5	2															
5	150			645	11 7 6					11 7 6	320					
1325					115 16 9	45 10 9				103 5 6	29 9 9		16 4		12 3 3	

LOCAL GOVERNMENT ACT 1928
SECTION 202. - RATES IN
1937.

An ASSESSMENT to the GENERAL RATE for the SHIRE OF
in the Year 1937, after the Rate of Twenty-six Pence in the Pound, by virtue of the
RIDING of the
An ASSESSMENT to an EXTRA RATE in respect of Rateable Property situated within the
in the Year 1937, after the Rate of _____ Pence in the Pound, by virtue of the
A PAN CHARGE made this _____ day of _____ 1937.

No. on the Rate	OCCUPIER—NAME, ADDRESS AND OCCUPATION				Class, Nature or Extent of Occupation	OWNERS—NAME AND ADDRESS		DESCRIPTION AND SITUATION OF RATEABLE PROPERTY				Total Rateable Value	
	Surname	Christian Names	FULL ADDRESS—Street, Suburb, Township, County and Shire or other Local Government District	Nature of Calling or Occupation		Surname	Christian Names	Full Address	No. of allotment	Section	Area		Parish
646	Whinfield	Lily	Macoma	L. Mills	Whinfield	Stephen	Macoma	42	A	316	Loddon		
647	Whinfield	Stephen	Macoma	farmer	Whinfield	Stephen	Macoma	37	A	316	Loddon		
648	Wendeborn	Reet	Pyramid		Wendeborn	Reet	Pyramid	39	B	309	Loddon		
								40	B	220			
649	Young	Beatrice May		L. Mills	Young	Clement Henry		24	F	240	Yarraville		
	Young	Clement Henry		farmer	Young	Clement Henry		35	E	220			
								36-36 ^a	E	312			
								37 ^a	E	240			

GORDON, made this 12th day of October 1937,
"Local Government Act 1928," for the Period ending the 30th day of September, 1938; ALSO
SHIRE OF GORDON, made this _____ day of _____
"Local Government Act 1928," for the Period ending the 30th day of September, 1938; ALSO
for the Period ending the 30th day of September, 1938.

No. on the Rate	Total Net Annual Value	Reduced to an Appeal	No. on the Rate	AMOUNTS DUE				AMOUNTS PAID				RATES ABANDONED				ARREARS CARRIED FORWARD				REMARKS
				GENERAL RATE	EXTRA RATE	PAN CHARGE	No. on Last Date	GENERAL RATE	EXTRA RATE	PAN CHARGE	Interest	General Rate	Extra Rate	Pan Charge	Minute Book Folio	General Rate	Extra Rate	Pan Charge	No. on Last Date	
	60		646	5 5				5 5												
	60		647	5 5				5 5												
	53																			
	41	99	648	5 13 3				5 13 3												
	44																			
	60																			
	58																			
	44	106	649	18 1 6				18 1 6												
	425		37 3 9					37 3 9												

LOCAL GOVERNMENT ACT 1928, SECTION 102, 103, 104, 105, 106, 107, 108, 109, 110, 111, 112, 113, 114, 115, 116, 117, 118, 119, 120, 121, 122, 123, 124, 125, 126, 127, 128, 129, 130, 131, 132, 133, 134, 135, 136, 137, 138, 139, 140, 141, 142, 143, 144, 145, 146, 147, 148, 149, 150, 151, 152, 153, 154, 155, 156, 157, 158, 159, 160, 161, 162, 163, 164, 165, 166, 167, 168, 169, 170, 171, 172, 173, 174, 175, 176, 177, 178, 179, 180, 181, 182, 183, 184, 185, 186, 187, 188, 189, 190, 191, 192, 193, 194, 195, 196, 197, 198, 199, 200

An ASSESSMENT to the GENERAL RATE for the SHIRE OF GORDON, made this 1st day of December 1937, in the Year 1937, after the Rate of Sixty-one Pence in the Pound, by virtue of the "Local Government Act 1928," for the Period ending the 30th day of September, 1938; ALSO An ASSESSMENT to an EXTRA RATE in respect of Rateable Property situated within the Wiltshire RIDING of the Shire of Gordon, made this 1st day of December 1937, in the Year 1937, after the Rate of Eight Pence in the Pound, by virtue of the "Local Government Act 1928," for the Period ending the 30th day of September, 1938; ALSO A PAN CHARGE made this 1st day of December 1937,

Table with columns: No. on the Rate, Surname, Christian Names, Full Address, Nature of Calling or Occupation, Parish, Surname, Christian Names, Full Address, No. of Allotment, Section, Acreage, Description and Situation of Rateable Property. Includes entries for 650-663.

GORDON, made this 1st day of December 1937, in the Year 1937, after the Rate of Sixty-one Pence in the Pound, by virtue of the "Local Government Act 1928," for the Period ending the 30th day of September, 1938; ALSO An ASSESSMENT to an EXTRA RATE in respect of Rateable Property situated within the Wiltshire RIDING of the Shire of Gordon, made this 1st day of December 1937, in the Year 1937, after the Rate of Eight Pence in the Pound, by virtue of the "Local Government Act 1928," for the Period ending the 30th day of September, 1938; ALSO A PAN CHARGE made this 1st day of December 1937,

Table with columns: Net Annual Value, Total Net Annual Value, Reduced to an Appraisal, No. on the Rate, GENERAL RATE, EXTRA RATE, PAN CHARGE, ABSOLUTE PAID, RATES ABANDONED, ARREARS CARRIED FORWARD, REMARKS. Includes entries for 650-663.

LOCAL GOVERNMENT ACT 1928, SECTION 26, SUBSECTION 2A

An ASSESSMENT to the GENERAL RATE for the SHIRE OF GORDON, made this 1st day of December 1937, in the Year 1937, after the Rate of 1s 10d per Pound, by virtue of the "Local Government Act 1928," for the Period ending the 30th day of September, 1938; ALSO SHIRE OF GORDON, made this 1st day of December 1937, in the Year 1937, after the Rate of 1s 10d per Pound, by virtue of the "Local Government Act 1928," for the Period ending the 30th day of September, 1938; ALSO for the Period ending the 30th day of September, 1938.

Table with columns: No. on the Rate, Occupier-Name, Address and Occupation, Full Address, Nature of Calling or Occupation, Owner-Name and Address, Description and Situation of Rateable Property, Parish, and various assessment details.

GORDON, made this 1st day of December 1937, in the Year 1937, after the Rate of 1s 10d per Pound, by virtue of the "Local Government Act 1928," for the Period ending the 30th day of September, 1938; ALSO SHIRE OF GORDON, made this 1st day of December 1937, in the Year 1937, after the Rate of 1s 10d per Pound, by virtue of the "Local Government Act 1928," for the Period ending the 30th day of September, 1938; ALSO for the Period ending the 30th day of September, 1938.

Table with columns: Net Annual Value, Total Net Annual Value, Reduced to an Appeal, No. on the Rate, General Rate, Extra Rate, Pan Charge, Amounts Paid (Current, Arrears), Rates Abandoned, and Arrears Carried Forward.

LOCAL GOVERNMENT ACT 1928, SECTION 228, SUBSECTION 2, 1927.

An ASSESSMENT to the GENERAL RATE for the SHIRE OF GORDON, made this 1st day of December 1937, in the Year 1937, after the Rate of 1s 10d Pence in the Pound, by virtue of the "Local Government Act 1928," for the Period ending the 30th day of September, 1938; ALSO An ASSESSMENT to an EXTRA RATE in respect of Rateable Property situated within the 1st RIDING of the SHIRE OF GORDON, made this 1st day of December 1937, in the Year 1937, after the Rate of 1s 10d Pence in the Pound, by virtue of the "Local Government Act 1928," for the Period ending the 30th day of September, 1938; ALSO A PAN CHARGE made this 1st day of December 1937,

GORDON, made this 1st day of December 1937, in the Year 1937, after the Rate of 1s 10d Pence in the Pound, by virtue of the "Local Government Act 1928," for the Period ending the 30th day of September, 1938; ALSO An ASSESSMENT to an EXTRA RATE in respect of Rateable Property situated within the 1st RIDING of the SHIRE OF GORDON, made this 1st day of December 1937, in the Year 1937, after the Rate of 1s 10d Pence in the Pound, by virtue of the "Local Government Act 1928," for the Period ending the 30th day of September, 1938; ALSO A PAN CHARGE made this 1st day of December 1937,

Table with columns: No. on the Rate, Surname, Christian Names, Full Address, Nature of Calling or Occupation, Parish, Description and Situation of Rateable Property, etc.

Table with columns: Total Net Annual Value, Reduced to an Appraisal, No. on the Rate, GENERAL RATE, EXTRA RATE, PAN CHARGE, etc.

LOCAL GOVERNMENT ACT 1928, SECTION 206, SUBSECTION 11.

An ASSESSMENT to the GENERAL RATE for the SHIRE OF GORDON, made this 1st day of September, 1937, after the Rate of Sixty Pence in the Pound, by virtue of the "Local Government Act 1928," for the Period ending the 30th day of September, 1938; ALSO An ASSESSMENT to an EXTRA RATE in respect of Rateable Property situated within the Riding of the Shire of Gordon, made this 1st day of September, 1937, after the Rate of Sixty Pence in the Pound, by virtue of the "Local Government Act 1928," for the Period ending the 30th day of September, 1938.

Table with columns: No. on the Rate, Surname, Christian Names, Full Address, Section, Acreage, Parish, Description and Situation of Rateable Property, and various assessment details.

GORDON, made this 1st day of September, 1937, after the Rate of Sixty Pence in the Pound, by virtue of the "Local Government Act 1928," for the Period ending the 30th day of September, 1938; ALSO SHIRE OF GORDON, made this 1st day of September, 1937, after the Rate of Sixty Pence in the Pound, by virtue of the "Local Government Act 1928," for the Period ending the 30th day of September, 1938.

Table with columns: Net Annual Value, Reduced to one Assessed Value, No. on the Rate, GENERAL RATE, EXTRA RATE, PAN CHARGE, AMOUNTS PAID, RATES ABANDONED, and AMOUNTS CARRIED FORWARD.

LOCAL GOVERNMENT ACT 1923, SECTION 225, STRATA IN 1937.

An ASSESSMENT to the GENERAL RATE for the SHIRE OF GORDON, made this 12th day of December 1937, in the Year 1937, after the Rate of 4s 6d per £100 Pence in the Pound, by virtue of the "Local Government Act 1923," for the Period ending the 30th day of September, 1938; ALSO an ASSESSMENT to an EXTRA RATE in respect of Rateable Property situated within the Riding of the Shire of Gordon, made this 12th day of December 1937, in the Year 1937, after the Rate of 1s 6d per £100 Pence in the Pound, by virtue of the "Local Government Act 1923," for the Period ending the 30th day of September, 1938.

Table with columns: OCCUPIER-NAME, ADDRESS AND OCCUPATION; OWNER-NAME AND ADDRESS; DESCRIPTION AND SITUATION OF RATEABLE PROPERTY. Includes entries for 727, 728, 729, 730, 731, 732, 733, 734, 735, 736, 737, 738, 739, 740, 741, 742, 743, 744, 745.

GORDON, made this 12th day of December 1937, in the Year 1937, after the Rate of 4s 6d per £100 Pence in the Pound, by virtue of the "Local Government Act 1923," for the Period ending the 30th day of September, 1938; ALSO an ASSESSMENT to an EXTRA RATE in respect of Rateable Property situated within the Riding of the Shire of Gordon, made this 12th day of December 1937, in the Year 1937, after the Rate of 1s 6d per £100 Pence in the Pound, by virtue of the "Local Government Act 1923," for the Period ending the 30th day of September, 1938.

Table with columns: Net Annual Value, Reduced to the Appert, GENERAL RATE, EXTRA RATE, PAN CHARGE, AMOUNTS PAID, RATES ABANDONED, ARREARS CARRIED FORWARD. Includes entries for 26, 24, 78, 93, 4, 78, 21, 74, 72, 72, 84, 75, 80, 78, 30, 61, 78, 36, 30, 44, 24, 14, 68, 1742.



LOCAL GOVERNMENT ACT 1928, SECTION 226 - GORDON, N.S.W.

An ASSESSMENT to the GENERAL RATE for the SHIRE OF GORDON, made this 1st day of December 1937, "Local Government Act 1928," for the Period ending the 30th day of September, 1938; ALSO SHIRE OF GORDON, made this 1st day of December 1937, "Local Government Act 1928," for the Period ending the 30th day of September, 1938; ALSO for the Period ending the 30th day of September, 1938.

Table with columns: No. on the Rate, Occupier-Name, Address and Occupation, Owner-Name and Address, Description and Situation of Rateable Property, and various assessment details.

GORDON, made this 1st day of December 1937, "Local Government Act 1928," for the Period ending the 30th day of September, 1938; ALSO SHIRE OF GORDON, made this 1st day of December 1937, "Local Government Act 1928," for the Period ending the 30th day of September, 1938; ALSO for the Period ending the 30th day of September, 1938.

Table with columns: Net Annual Value, Total Net Annual Value, Ratable to an Appeal, No. on the Rate, Amounts Due (General Rate, Extra Rate, Pan Charge), Amounts Paid (General Rate, Extra Rate, Pan Charge), Rates Abandoned, and Arrears Carried Forward.

Local Government Act 1928
Section 202, 202A, 202B, 202C, 202D, 202E, 202F, 202G, 202H, 202I, 202J, 202K, 202L, 202M, 202N, 202O, 202P, 202Q, 202R, 202S, 202T, 202U, 202V, 202W, 202X, 202Y, 202Z

An ASSESSMENT to the GENERAL RATE for the SHIRE OF GORDON, made this 1st day of December 1937, after the Rate of 1/12 Pence in the Pound, by virtue of the "Local Government Act 1928," for the Period ending the 30th day of September, 1938; ALSO An ASSESSMENT to an EXTRA RATE in respect of Rateable Property situated within the RINGING of the in the Year 1937, after the Rate of 1/12 Pence in the Pound, by virtue of the A PAN CHARGE made this 1st day of December 1937,

Table with columns: No. on the Rate, Surname, Christian Names, Full Address, Nature of Calling or Occupation, Owners - Name and Address, Description and Situation of Rateable Property, Parish, and a checkmark column.

GORDON, made this 1st day of December 1937, after the Rate of 1/12 Pence in the Pound, by virtue of the "Local Government Act 1928," for the Period ending the 30th day of September, 1938; ALSO SHIRE OF GORDON, made this 1st day of December 1937, after the Rate of 1/12 Pence in the Pound, by virtue of the "Local Government Act 1928," for the Period ending the 30th day of September, 1938; ALSO for the Period ending the 30th day of September, 1938.

Table with columns: Total Net Annual Value, Refused to be Assessed, No. on the Rate, GENERAL RATE, AMOUNTS DUE, AMOUNTS PAID, RATES ABANDONED, and REMARKS.

LOCAL GOVERNMENT ACT 1928
SECTION 20C. RATES, &c.
1937.

An ASSESSMENT to the GENERAL RATE for the SHIRE OF
in the Year 1937, after the Rate of 12 1/2 Pence in the Pound, by virtue of the
An ASSESSMENT to an EXTRA RATE in respect of Rateable Property situated within the 12 1/2 RIDING of the
in the Year 1937, after the Rate of 12 1/2 Pence in the Pound, by virtue of the
A PAN CHARGE made this 12th day of December 1937,

No. on the Rate	OCCUPIER—NAME, ADDRESS AND OCCUPATION				OWNER—NAME AND ADDRESS		DESCRIPTION AND SITUATION OF RATEABLE PROPERTY				Total Charge (General Rate, Extra Rate, Pan Charge, Interest, and Arrears)	
	Surname	Christian Names	Full Address	Nature of Calling or Occupation	Surname	Christian Names	Full Address	No. of Allotment	Section	Acreage		Parish
789	Boyd	John	Root	L. Miles	Widglick bar	Mary J. Root	Root	12 14	8		house, Geoffrey Street	✓
790	Boyd	Robert		gentleman	Boyd	Robert		33	20C		house, Ardole St.	✓
791	Boyd	Kenneth		builder	Boyd	George		10-11	20C		houses, Ardole St.	✓
792	Jackson	Samuel William	Leaghen	ret. farmer	Jackson	Samuel	Ardole, Ardleygo	25		320		
793	James	Henry	Wychella North	farmer	James	Henry	Wychella	85		450	Leaghen	
								150		175		
								134		9	Wychella	
								113		299		
794	James	Lily	Wychella Nth.	L. Miles	James	Lily	Wychella Nth.	15		163		
								115		298	Wychella	
795	James	Thomas H.	Root	farmer	James	Thomas H.	Root	2		320		
								3			Wychella	
796	Jeffery	Matth	Wary Island St.	L. Miles	Jeffery	Matth	Wary Island	18-22			allot, Holloway St.	✓
797	Jones	Edwin	Root	ret. farmer	Jones	Edwin	Root	3			house, Geoffrey St.	✓
								18 15 0	F		allot, King St.	✓
								9	20C		allot, Ardole St.	✓
								24 19	G	5	Root	
798	Jones	George Moore	Root	gentleman	Jones	George Moore	Root	24 2	4		allot, Geoffrey St.	✓
799	Jones	Charles		labourer	Jones	Charles		18 10	5		house, Ardole St.	✓
800	Gidd	William		carpenter	Wingfield	W. H.		18 14	3		shop, Geoffrey St.	✓
801	Johnston	William			Wheeler	Edith	Ardole, Wary Hill				house, Ardole St.	✓
802	Kane	Edelaide	Barraport	L. Miles	Kane	Edelaide	Barraport	31	E	320	Root	
803	Kane	Hugh William	Wraygum	farmer	Kane	Hugh William	Wraygum	56	2	183	Marmal	
804	Kane	Stephen Henry	Barraport		Kane	Stephen Henry	Barraport	53		140		
								59		257	Wraygum	
805	Kelch	Edward Miles	Root		Kelch	Edward Miles	Root	1		320		
								8		320	Wraygum	
								12 1/2		106		
806	Kelly	Edward Miles	Root	L. Miles	Kelch	Edward Miles	Root	5	1		Railway Hotel & Sample Rooms	✓
807	Kelch	Edward Miles	Root		Kelch	Edward Miles	Root	5	1		house, Ardole St.	✓

GORDON, made this 12th day of December,
"Local Government Act 1928," for the Period ending the 30th day of September, 1938; ALSO
SHIRE OF GORDON, made this 12th day of December,
"Local Government Act 1928," for the Period ending the 30th day of September, 1938; ALSO
for the Period ending the 30th day of September, 1938.

No. on the Rate	Total Net Annual Value	Reduced to on Appeal	No. on the Rate	AMOUNTS DUE				AMOUNTS PAID				RATES ABANDONED				ARREARS CARRIED FORWARD				REMARKS
				GENERAL RATE	EXTRA RATE	PAN CHARGE	Interest	GENERAL RATE	EXTRA RATE	PAN CHARGE	Interest	General Rate	Extra Rate	Pan Charge	Interest	General Rate	Extra Rate	Pan Charge	No. on Next Rate	
22	789		188	6	10	10	10	10	6	237										
16	790		115	8	10	10	10	10	8	275										
25	791		23	9	10	10	10	10	9	211										
75																				
114	189		792	14	10	13	10			10	10	10	10	10	10	10	10	10	10	10
2																				
75	117		793	10	4	9				210										
70	109		794	9	10	9				220										
84	159		795	13	18	3				209										
3			796	9	3					215										
36																				
3																				
4																				
3																				
5	51		797	4	9	3				220										
60			798	5	5					211										
14			799	1	4	6				225										
64			800	5	12	7				209										
14			801	1	4	6				209										
85			802	1	8	9				214										
45			803	3	18	9				215										
90			804	7	17	6				214										
79																				
78																				
25	181		805	15	14	9				231										
288			806	25	4					213										
53			807	2	7	9				214										
1565				136	159	207				10	10	10	10	10	10	10	10	10	10	10

Local Government Act 1928, Section 12, 1927.

An ASSESSMENT to the GENERAL RATE for the SHIRE OF in the Year 1937, after the Rate of Sixty-one Pence in the Pound, by virtue of the An ASSESSMENT to an EXTRA RATE in respect of Rateable Property situated within the West RIDING of the in the Year 1937, after the Rate of Eight Pence in the Pound, by virtue of the A PAN CHARGE made this 1st day of September, 1937,

Table with columns: No. on the Rate, Surname, Christian Name, Occupation, Nature of Calling or Occupation, Owner Name and Address, Description and Situation of Rateable Property, Parish, and Remarks. Includes entries for Kingsley, Lacey, Lairy, and Lanyon.

GORDON, made this 1st day of September, 1937, "Local Government Act 1928," for the Period ending the 30th day of September, 1938; ALSO SHIRE OF GORDON, made this 1st day of September, 1937, "Local Government Act 1928," for the Period ending the 30th day of September, 1938; ALSO for the Period ending the 30th day of September, 1938.

Table with columns: Not Assessed Value, Total Net Annual Value, Reduced to an Assessed Value, No. on the Rate, GENERAL RATE, EXTRA RATE, PAN CHARGE, AMOUNTS PAID, RATES ABANDONED, and REMARKS. Includes numerical data for various property entries.

LOCAL GOVERNMENT ACT 1928, SECTION 20, (1), (2), (3), (4), (5), (6), (7), (8), (9), (10), (11), (12), (13), (14), (15), (16), (17), (18), (19), (20), (21), (22), (23), (24), (25), (26), (27), (28), (29), (30), (31), (32), (33), (34), (35), (36), (37), (38), (39), (40)

An ASSESSMENT to the GENERAL RATE for the SHIRE OF in the Year 1937, after the Rate of 12 Pence in the Pound, by virtue of the An ASSESSMENT to an EXTRA RATE in respect of Rateable Property situated within the Rice RIDING of the in the Year 1937, after the Rate of 12 Pence in the Pound, by virtue of the A PAN CHARGE made this 12 day of December 1937,

Table with columns: No. on the Rate, Occupier-Name, Address and Occupation, Owner-Name and Address, Description and Situation of Rateable Property, and various assessment details.

GORDON, made this 12 day of December 1937, "Local Government Act 1928," for the Period ending the 30th day of September, 1938; ALSO SHIRE OF GORDON, made this 12 day of December 1937, "Local Government Act 1928," for the Period ending the 30th day of September, 1938; ALSO for the Period ending the 30th day of September, 1938.

Table with columns: Net Actual Value, Reduced to an August 1st Value, No. on the Rate, GENERAL RATE, EXTRA RATE, PAN CHARGE, AMOUNTS PAID, RATES ABANDONED, and AMOUNTS CARRIED FORWARD.

LOCAL GOVERNMENT ACT 1928
SECTION 206 - SHIRE No. 9697

An ASSESSMENT to the GENERAL RATE for the SHIRE OF GORDON, made this 12th day of December 1937, "Local Government Act 1928," for the Period ending the 30th day of September, 1938; ALSO SHIRE OF GORDON, made this 12th day of December 1937, "Local Government Act 1928," for the Period ending the 30th day of September, 1938; ALSO for the Period ending the 30th day of September, 1938.

Table with columns: No. on the Rate, Surname, Christian Name, FULL ADDRESS, Nature of Calling or Occupation, Surname, Christian Name, Full Address, No. of Allotment, Section, Acreage, Parish, and Remarks. It lists various property owners and their details for the 1937 assessment.

GORDON, made this 12th day of December 1937, "Local Government Act 1928," for the Period ending the 30th day of September, 1938; ALSO SHIRE OF GORDON, made this 12th day of December 1937, "Local Government Act 1928," for the Period ending the 30th day of September, 1938; ALSO for the Period ending the 30th day of September, 1938.

Table with columns: Net Annual Value, Total Net Annual Value, Reduced to an Appeal, No. on the Rate, GENERAL RATE, EXTRA RATE, PAN CHARGE, AMOUNTS PAID, RATES ABANDONED, and REMARKS. It provides a detailed financial breakdown of the assessment, including current and arrears amounts.

LOCAL GOVERNMENT ACT 1928
SECTION 26 - SCHEDULE 1B
26.17

An ASSESSMENT to the GENERAL RATE for the SHIRE OF
in the Year 1937, after the Rate of Twenty - one Pence in the Pound, by virtue of the
An ASSESSMENT to an EXTRA RATE in respect of Rateable Property situated within the West RIDING of the
in the Year 1937, after the Rate of Eight Pence in the Pound, by virtue of the
A PAN CHARGE made this 1st day of September 1937,

Table with columns: No. on the Rate, Occupier Name, Address, Occupation, Owner Name, Address, Description and Situation of Rateable Property, No. of Allotment, Section, Acreage, Parish, and various assessment rates.

GORDON, made this 1st day of December 1937,
"Local Government Act 1928," for the Period ending the 30th day of September, 1938; ALSO
SHIRE OF GORDON, made this 1st day of December 1937,
"Local Government Act 1928," for the Period ending the 30th day of September, 1938; ALSO
for the Period ending the 30th day of September, 1938.

Table with columns: Net Annual Value, Total Annual Value, Reduced to an Appert, No. on the Rate, General Rate, Extra Rate, Pan Charge, Amounts Due, Amounts Paid, Rates Abandoned, and Remarks.


Local Government Act 1928, Section 14, 1927.

An ASSESSMENT to the GENERAL RATE for the SHIRE OF GORDON, made this 1st day of December 1937, "Local Government Act 1928," for the Period ending the 30th day of September, 1938; ALSO SHIRE OF GORDON, made this 1st day of December 1937, "Local Government Act 1928," for the Period ending the 30th day of September, 1938; ALSO for the Period ending the 30th day of September, 1938.

Table with columns: No. on the Rate, Surname, Christian Names, FULL ADDRESS, Nature of Calling or Occupation, Surname, Christian Names, Full Address, No. of Allotment, Section, Acreage, Parish, Description and Situation of Rateable Property.

GORDON, made this 1st day of December 1937, "Local Government Act 1928," for the Period ending the 30th day of September, 1938; ALSO SHIRE OF GORDON, made this 1st day of December 1937, "Local Government Act 1928," for the Period ending the 30th day of September, 1938; ALSO for the Period ending the 30th day of September, 1938.

Table with columns: No. on the Rate, GENERAL RATE, EXTRA RATE, PAN CHARGE, AMOUNTS PAID, RATES ABANDONED, AMOUNTS CARRIED FORWARD, REMARKS.



LOCAL GOVERNMENT ACT 1928, SECTION 228, FORM 10, 20.12.

An ASSESSMENT to the GENERAL RATE for the SHIRE OF GORDON, made this 12th day of December 1937... An ASSESSMENT to an EXTRA RATE in respect of Rateable Property situated within the North Riding of the Shire of Gordon, made this 1st day of December 1937...

Table with columns: No. on the Rate, Occupier-Name, Address and Occupation, Owner-Name and Address, Description and Situation of Rateable Property, and various assessment details.

GORDON, made this 12th day of December 1937... "Local Government Act 1928," for the Period ending the 30th day of September, 1938; ALSO SHIRE OF GORDON, made this 1st day of December 1937...

Table with columns: Net Annual Value, Total Net Annual Value, Reduced to on August, No. on the Rate, Amounts Due (General Rate, Extra Rate, Pan Charge), Amounts Paid, Rates Abandoned, and Arrears Carried Forward.

LOCAL GOVERNMENT ACT 1928
SECTION 222. RATES. 16
22.21.

An ASSESSMENT to the GENERAL RATE for the SHIRE OF
in the Year 1937, after the Rate of Twenty one Pence in the Pound, by virtue of the
An ASSESSMENT to an EXTRA RATE in respect of Rateable Property situated within the North RIDING of the
in the Year 1937, after the Rate of Eight Pence in the Pound, by virtue of the
A PAN CHARGE made this 1st day of September 1937.

No. on this Rate	OCCUPIER—NAME, ADDRESS AND OCCUPATION				OWNER—NAME AND ADDRESS				DESCRIPTION AND SITUATION OF RATEABLE PROPERTY				Rateable Property
	Surname	Christian Names	Address	Nature of Occupation	Surname	Christian Names	Full Address	No. of Allotment	Section	Area	Parish	Remarks	
932	Robson	William	Boord	plumber	Robson	William	Boord	6	9		house, roadwy st	✓	
933	Rogers	Robert Arnold		farmer	Rogers	Robert Arnold		70			Albion, following Blomington St	✓	
934	Rogers	Samuel J Thomas	Wentworth East	farmer	Rogers	Samuel J Thomas	Wentworth East	39	1	5 1/2	Wentworth		
935	Rose	George	Boord	labourer	Rose	George	Boord	1220			house, Laletus St	✓	
936	Rosengrau	Henrietta M	Wentworth	labourer	Rosengrau	Henrietta M	Wentworth	16	2	1/2	Wentworth		
937	Rosengrau	James D		farmer	Rosengrau	James D		17	2	1/2	Wentworth		
								30	3	3 1/2	Wentworth		
								31	3	3 1/2	Wentworth		
								32	3	3 1/2	Wentworth		
								33	3	3 1/2	Wentworth		
938	Ross	Henry	Boord	labourer	Ross	Henry	Boord	1	12		house, Victoria St	✓	
939	Ryan	Cornelius James	Wentworth	farmer	Ryan	Cornelius James	Wentworth				large house, Wentworth	✓	
940	Ryan	Patrick James	Wentworth	farmer	Ryan	Patrick James	Wentworth				Wentworth		
941	Rye	Robert	Boord	labourer	Rye	Robert	Boord	2627	1	1/2	allot, near line between	✓	
942	Rye	William	Boord	carpenter	Rye	William	Boord	29	100		house, Pembroke St	✓	
943	Slater	Albert Stanley	Boord	labourer	Slater	Albert Stanley	Boord	1156	3		land, roadwy st	✓	
944	Slater	George W		labourer	Slater	George W					land, off roadwy st	✓	
945	Slatter	Joseph Percival	Wentworth	farmer	Slatter	Joseph Percival	Wentworth	1193		5 1/2			
946	Slatter	William Robert	Wentworth	farmer	Slatter	William Robert	Wentworth	113		113	Wentworth		
								84		2 1/2	Wentworth		
								85		7 1/4	Wentworth		
947	Smith	E Leary	Wentworth	labourer	Smith	E Leary	Wentworth	18	1	3 1/2			
								6	4	5 1/2	Wentworth		
								8	4	4 1/2	Wentworth		
								9	4	6 1/2	Wentworth		
948	Smith	Eli M	Wentworth	labourer	Smith	Eli M	Wentworth	37	1	8 1/2	Wentworth		

GORDON, made this 1st day of September 1937,
"Local Government Act 1928," for the Period ending the 30th day of September, 1938; ALSO
SHIRE OF GORDON, made this 1st day of September 1937,
"Local Government Act 1928," for the Period ending the 30th day of September, 1938; ALSO
for the Period ending the 30th day of September, 1938.

No. on this Rate	Total Net Annual Value	Reduced to on Appeal	No. on the Rate	AMOUNTS DUE				AMOUNTS PAID				RATES ABANDONED				AMOUNTS CARRIED FORWARD				REMARKS
				GENERAL RATE	EXTRA RATE	PAN CHARGE	Interest	GENERAL RATE	EXTRA RATE	PAN CHARGE	Interest	GENERAL RATE	EXTRA RATE	PAN CHARGE	Interest	GENERAL RATE	EXTRA RATE	PAN CHARGE	Interest	
13																				
6																				
16	3 1/4		932	2 1/2	6	2 1/2	1 1/2	9 1/2	1 1/2	1 1/2	1 1/2	1 1/2	1 1/2	1 1/2	1 1/2	1 1/2	1 1/2	1 1/2	1 1/2	1 1/2
	18 1/4		933	16 1/2	9															
	11 1/2		934	10 1/2	3 1/2	14 1/2	7 1/2													
	14		935	1 1/2	6	9 1/2														
	7 1/2		936	6 1/2	9															
73																				
70																				
87																				
78																				
15	32 1/2		937	28 1/2	6															
	16		938	1 1/2	1 1/2	10 1/2	10 1/2	1 1/2	1 1/2	1 1/2	1 1/2	1 1/2	1 1/2	1 1/2	1 1/2	1 1/2	1 1/2	1 1/2	1 1/2	1 1/2
	18		939	1 1/2	6															
	28		940	3 1/2	6															
	24 1/2		941	2 1/2	9															
	11																			
	20		942	1 1/2	9															
	150		943	13 1/2	6															
	14		944	1 1/2	6															
123																				
141	26 1/4		945	23 1/2																
27																				
54																				
189	270		946	23 1/2	6															
75																				
215																				
110																				
153	25 1/2		947	48 1/2	9															
	189		948	16 1/2	9															
230 1/2				201 1/2		1 1/2	1 1/2	1 1/2	1 1/2	1 1/2	1 1/2	1 1/2	1 1/2	1 1/2	1 1/2	1 1/2	1 1/2	1 1/2	1 1/2	1 1/2


LOCAL GOVERNMENT ACT 1928, SECTION 26, SUBSECTION 2, 1927.

An ASSESSMENT to the GENERAL RATE for the SHIRE OF GORDON, made this 12th day of December 1937, after the Rate of 12 1/2 Pence in the Pound, by virtue of the "Local Government Act 1928," for the Period ending the 30th day of September, 1938; ALSO SHIRE OF GORDON, made this 12th day of December 1937, after the Rate of 12 1/2 Pence in the Pound, by virtue of the "Local Government Act 1928," for the Period ending the 30th day of September, 1938; ALSO for the Period ending the 30th day of September, 1938.

GORDON, made this 12th day of December 1937, after the Rate of 12 1/2 Pence in the Pound, by virtue of the "Local Government Act 1928," for the Period ending the 30th day of September, 1938; ALSO SHIRE OF GORDON, made this 12th day of December 1937, after the Rate of 12 1/2 Pence in the Pound, by virtue of the "Local Government Act 1928," for the Period ending the 30th day of September, 1938; ALSO for the Period ending the 30th day of September, 1938.

Table with columns: No. on the Rate, OCCUPIER-NAME, ADDRESS AND OCCUPATION, OWNER-NAME AND ADDRESS, DESCRIPTION AND SITUATION OF RATEABLE PROPERTY. Includes entries for 963, 964, 965, 966, 967, 968, 969, 970, 971, 972, 973, 974, 975, 976, 977, 978.

Table with columns: No. on the Rate, GENERAL RATE, EXTRA RATE, PAN CHARGE, AMOUNTS DUE, AMOUNTS PAID, RATES ABANDONED, AMOUNTS CARRIED FORWARD, REMARKS. Includes entries for 963, 964, 965, 966, 967, 968, 969, 970, 971, 972, 973, 974, 975, 976, 977, 978.



An ASSESSMENT to the GENERAL RATE for the SHIRE OF
in the Year 1937, after the Rate of 1s 0d Pence in the Pound, by virtue of the
An ASSESSMENT to an EXTRA RATE in respect of Rateable Property situated within the West RIDING of the
in the Year 1937, after the Rate of 1s 0d Pence in the Pound, by virtue of the
A PAN CHARGE made this 1st day of September 1937,

GORDON, made this 1st day of December 1937,
"Local Government Act 1928," for the Period ending the 30th day of September, 1938; ALSO
SHIRE OF GORDON, made this 1st day of December 1937,
"Local Government Act 1928," for the Period ending the 30th day of September, 1938; ALSO
for the Period ending the 30th day of September, 1938.

No. on the Rate	OCCUPIER—NAME, ADDRESS AND OCCUPATION				No. of Abatement	DESCRIPTION AND SITUATION OF RATEABLE PROPERTY			No. on the Rate
	Surname	Christian Names	Address	Occupation		Section	Acreage	Parish	
979	Torre	Perceval Halpin	Road	farmer	10	H	1,000		
					11	H	79		
					15	H	657	Ararua	
					16	H	713		
					17	H	1,000		
					101 ^A		32.0	Swampy	
								house lake view St	✓
								alloy, brass sub. St	✓
980	Evans	George	Road	labourer	25	E	206	Road	
981	Evans	George		labourer	11	E	50		
					12	E	184	Road	
					13	E	126		
					2	F	262		
982	Hutchinson	Edward		labourer				White Giffney St	✓
983	Hutchinson	Rudolph		labourer				Road, Kewey St	✓
984	Wren	William		labourer				house, facing Lake Road	
985	Keen	Arthur	Barraford	farmer	14	E	210	Road	
986	Keelley	John	Barraford					along dwelling Barraford	
987	Ward	Florence	Road	labourer	115 ^B	F		house, King St	✓
988	Ward	James		farmer	116-117	H		alloy, Kewey St	✓
989	Ward	Phoebe		labourer	117-118	C	57		
					119	C	60	Road	
990	Ward	Phoebe		labourer	120	C	255		
					121	C	47	Road	
991	Walter	George		labourer				house, Lake View St	✓
992	Walter	Thomas		labourer	122	B		along, Giffney St	✓

No. on the Rate	Total Net Annual Value	Reduced to an Appeal	No. on the Rate	AMOUNTS DUE				AMOUNTS PAID				RATES ABANDONED				ARREARS CARRIED FORWARD				REMARKS			
				General Rate	Extra Rate	Pan Charge	Interest	General Rate	Extra Rate	Pan Charge	Interest	General Rate	Extra Rate	Pan Charge	Interest	General Rate	Extra Rate	Pan Charge	Interest				
979	929		979	82.9	6.589	17.3	1.6	3	2.11.4	1.10	1.4.10	40.0	2.21	6.3	1.5	1.10	3.13	2.65	214.3.9	2.10	111.0	978	Debt on appeal
980	514		980	5.14							5.14	2.18											
981	212.3		981	2.12.3							2.12.3	2.18											
982	310		982	3.10							3.10	2.18											
983	1.5		983	1.5							1.5	2.17											
984	17.6		984	17.6							17.6	2.09											
985	6.11.3		985	6.11.3							6.11.3	2.18											
986	1.1.1		986	1.1.1							1.1.1	2.15											
987	6.11.3		987	6.11.3							6.11.3	2.18											
988	17.6.4.7.6		988	17.6.4.7.6							17.6.4.7.6	2.18											
989	57		989	57							57	2.18											
990	255		990	255							255	2.18											
991	1.4.6		991	1.4.6							1.4.6	2.18											
992	4.4.6		992	4.4.6							4.4.6	2.18											
Total				148.5	328.19.9	8.6	4.4.8	6	5.3.9		80.6	10.11	6.2.8	1.8	4.0	1.10	3.5.0		320.8.9	4.10	5.13.9		

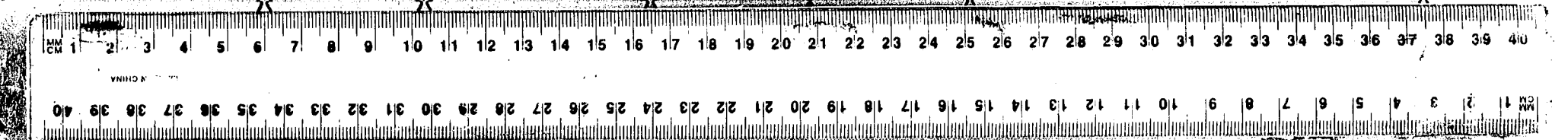
LOCAL GOVERNMENT ACT 1928
SECTION 202
SCHEDULE 14

An ASSESSMENT to the GENERAL RATE for the SHIRE OF
in the Year 1937, after the Rate of twelve pence in the Pound, by virtue of the
An ASSESSMENT to an EXTRA RATE in respect of Rateable Property situated within the North RIDING of the
in the Year 1937, after the Rate of twelve pence in the Pound, by virtue of the
A PAN CHARGE made this 1st day of December 1937.

Table with columns: No. on the Rate, Surname, Christian Names, Occupation, Nature of Calling or Occupation, Surname, Christian Names, Full Address, No. of Allotment, Section, Acreage, Parish, Description and Situation of Rateable Property.

GORDON, made this 1st day of December 1937,
"Local Government Act 1928," for the Period ending the 30th day of September, 1938; ALSO
SHIRE OF GORDON, made this 1st day of December 1937,
"Local Government Act 1928," for the Period ending the 30th day of September, 1938; ALSO
for the Period ending the 30th day of September, 1938.

Table with columns: No. on the Rate, General Rate, Extra Rate, Pan Charge, Amounts Due, Amounts Paid, Rates Abandoned, Arrears Carried Forward, Remarks.



LOCAL GOVERNMENT ACT 1928
SECTION 100. - RATES. 10.
1927.

An ASSESSMENT to the GENERAL RATE for the SHIRE OF
in the Year 1937, after the Rate of 12s Pence in the Pound, by virtue of the
An ASSESSMENT to an EXTRA RATE in respect of Rateable Property situated within the West RIDING of the
in the Year 1937, after the Rate of 6s 1/2 Pence in the Pound, by virtue of the
A PAN CHARGE made this 1st day of January 1937,

No. on the Rate	OCCUPIER—NAME, ADDRESS AND OCCUPATION				OWNER—NAME AND ADDRESS		DESCRIPTION AND SITUATION OF RATEABLE PROPERTY				
	Surname	Christian Names	Full Address	Nature of Calling or Occupation	Surname	Christian Names	Full Address	No. of Allotment	Section	Area	Parish
1007	Wear	Margaret Nancy Mary	Booth	L. duties	Weyen	Elias Job.	Booth	10	15	Wychella	
								11	180		
								13	63		
								14	28		
								20-24	273		
								25-26	182		
								27	274		
								28-29	320		
								30	307		
1008	Wear	Percy Earnest Annie	Booth	farmer L. duties	Wear	Percy Earnest		1	15	Wychella	
								2	15		
								3	16		
								4	18		
								5	160		
								6	320		
								7	302		
								8	105		
								9	263		
								10	137		
1009	Wear	Raymond Scott		agent	Wear	Raymond Scott	Booth	11	605	Wychella	allots, Amherst
								12	605		
								13	605		
								14	605		
								15	605		
								16	605		
1010	Wear	Robert Edward		farmer	Wear	Robert Edward		17	320	Wychella	allots, Amherst
								18	320		
								19	320		
								20	320		
								21	320		
								22	320		
1011	Wear	William Victor	Lalunna	farmer	Wear	William Victor	Lalunna	23	300	Wychella	allots, Amherst
								24	243		
								25	266		
								26	69		
								27	320		
1012	Weatheritt	Blanche	Booth	printer	Weatheritt	Mrs	Mildura	28	320	Wychella	allots, Amherst
								29	320		
								30	320		

GORDON, made this 12th day of October 1937,
"Local Government Act 1928," for the Period ending the 30th day of September, 1938; ALSO
SHIRE OF GORDON, made this 12th day of October 1937,
"Local Government Act 1928," for the Period ending the 30th day of September, 1938; ALSO
for the Period ending the 30th day of September, 1938.

No. on the Rate	Total Net Annual Value	Reduced to an Appeal	No. on the Rate	AMOUNTS DUE				AMOUNTS PAID				RATES ABANDONED				AMOUNTS CARRIED FORWARD				REMARKS
				GENERAL RATE	EXTRA RATE	PAN CHARGE	No. on Last Rate	GENERAL RATE	EXTRA RATE	PAN CHARGE	Interest	General Rate	Extra Rate	Pan Charge	General Rate	Extra Rate	Pan Charge	No. on Next Rate		
11																				
14																				
15																				
7																				
24																				
69																				
70																				
72																				
88	464		1007	464																
94																				
70																				
35																				
75																				
70																				
23																				
63																				
50																				
5	465		1008	465.9																
147																				
32																				
14	193		1009	1677.9	898	110.8	2.2	170	470	2.25	680	140	333							
84																				
80																				
84																				
29	276		1010	243																
79																				
99																				
70																				
14																				
75																				
4	341		1011	2976.9		2.9														
14			1012	1467	311	9.45	1.5													
1753																				

Local Government Act 1928, Section 22, 1927.

An ASSESSMENT to the GENERAL RATE for the SHIRE OF GORDON, made this 12th day of September 1937, in the Year 1937, after the Rate of Twenty-one Pence in the Pound, by virtue of the "Local Government Act 1928," for the Period ending the 30th day of September, 1938; ALSO An ASSESSMENT to an EXTRA RATE in respect of Rateable Property situated within the North Riding of the Shire of Gordon, made this 12th day of September 1937, after the Rate of Six Pence in the Pound, by virtue of the "Local Government Act 1928," for the Period ending the 30th day of September, 1938; A PAN CHARGE made this 12th day of September 1937.

Table with columns: No. on the Rate, OCCUPIER—NAME, ADDRESS AND OCCUPATION, OWNER—NAME AND ADDRESS, DESCRIPTION AND SITUATION OF RATEABLE PROPERTY, Parish, and various assessment columns.

Note to be written

A General Rate of Twenty-one pence in the pound throughout the whole of the Shire of Gordon... As witness the seal of the Council of the Shire of Gordon, was affixed hereto in the presence of...

James J. Gillin, President; John Stewart, Councillor; John Murray, Councillor; Clarence D. Graham, Secretary.

GORDON, made this 12th day of September 1937, in the Year 1937, after the Rate of Twenty-one Pence in the Pound, by virtue of the "Local Government Act 1928," for the Period ending the 30th day of September, 1938; ALSO SHIRE OF GORDON, made this 12th day of September 1937, after the Rate of Six Pence in the Pound, by virtue of the "Local Government Act 1928," for the Period ending the 30th day of September, 1938; A PAN CHARGE made this 12th day of September 1937.

Table with columns: No. on the Rate, AMOUNTS DUE (GENERAL RATE, EXTRA RATE, PAN CHARGE), AMOUNTS PAID (GENERAL RATE, EXTRA RATE, PAN CHARGE), INTEREST, and REMARKS.

SUMMARY.

Folio.	Valuation.	Current Rate Struck.	Current Rate Arrears Brought Forward.	Extra Rate Struck.	Extra Rate Arrears Brought Forward.	Per Cent. Struck.	Arrears Brought Forward.	Interest Brought Forward.	Accrued Interest.	Current Rate Collected.	Current Rate Arrears Collected.	Extra Rate Collected.	Extra Rate Arrears Collected.	Per Cent. Collected.	Arrears Collected.	Interest Paid.	Current Rates Abandoned.	Extra Rates Abandoned.	Abandoned.	Interest Abandoned.	Current Rate Arrears Carried Forward.	Extra Rate Arrears Carried Forward.	Arrears Carried Forward.	Interest Carried Forward.						
1	1242	108	13	6	123	18	6			90	3	96	17	10		13	7	4	5	11	6			37	19	8				
2	1458	127	11	6	134	18				126	12	6	10	2		17	3	119	18	6				1	16	6				
3	1084	94	17	182	4	2		10	4	80	3	8	1	2		10	4	5	2	11	1	168	15	6	2	16				
4	1065	93	3	9	5	11		5	2	88	12	4				3	8							5	13					
5	1113	97	7	9	8	18		11	18	94	18	6	3	18		8	10	2	4	11	3			7	9	3				
6	1026	89	15	6	73	11	3			81	14	6				1	1	73	11	3	✓			8	1					
7	1337	116	19	9	60	5	9			99	17	6	27	1	9	11	18	3	8	1	10	10	33	4						
8	923	80	15	3	69	8				68	19		32	6	9	10	4	1	19	2	1	6	6	34	13	3				
9	1458	127	11	6				1	14	127	11	6				1	14								14	4	3			
10	1360	119		15	9	6				107	10	9	7	17	6	8	10	9	10						11	9	3			
11	1076	94	3	2	13			6	16	94	3		9	16	3	6	16			3	15	6	17	16	9					
12	1060	92	15	9	18			15	6	91	10	6	5	13	10	15	6			8	3	✓			5	8	9			
13	963	84	5	3	4	16		3	8	81	4		4	16		3	8			5	6			3	1	3				
14	1135	99	6	3	133	4	4			91	8	9	9	3		3	8			1	3	3	23	4	7					
15	790	69	2	6				1	14	69	2	6				1	14								108	4	3			
16	1352	118	6							118	6																			
17	1099	96	3	3	8	2	3			88	15		6			1	14	1	14						15	14	6			
18	1927	168	12	3	57	16	6			129	6	6	57	16	6	8	10			1	14	3			39	5	9			
19	1195	104	11	3	45	2	6			88	7	6	8	19	3	11	18	4	13	6	12	6	34	7	3	2	6			
20	1524	133	7	56	4			5	2	133	7					5	2			2	3	50	4							
21	1321	118	11	9	9	4		30	12	109	11	3	7	11	6	29	4	3	8					3	18	2				
22	884	77	7	153	1	6		3	8	57	13	3	4	16		3	8			12	14	6	165	11						
23	1187	103	17	3	62	18	9			85	12	6	23	10		3	8			1	3	✓			57	13	6			
24	868	75	13	6	10	10		1	14	75	13		4	7		1	14			3	7	2	3	10						
25	976	85	8	12	4	2				70	2	6				1	14								27	9	8			
26	937	81	19	9	73	1	6			57	11	3	43	15	6	10	14	1	14	2	3	3			53	14	6			
27	7252	109	11	80	17	1		10	4	86	9	3	15	15	3	10	14			1	9	3	16	8	38	17				
28	957	83	14	9	14	12				57	9	9	4			4	12			3					40	13				
29								35	16	34	6	1	14			34	6	1	14	2						10				
	32564	2849	159	1430	5			259	6	2845	12	6	488	15	1	29	10	6	26	8	5	47	2	6	122	9	5			
																										587	6			
30	1312	114	16	59	10					92	13	3	45	16		5	14								35	16	9			
31	1391	121	14	3						121	14	3																		
32	1701	148	16	9						148	16	9																		
33	1608	140	14							140	14																			
34	1528	133	14	86	4					96	15	3	9			1	6	7	10	10					50	13	3			
35	1473	128	17	9						124	1	6				3	9									4	16	3		
36	1288	112	14	84	10	4				90	2	6				4	8	12	4							23	9	6		
37	1377	120	19	9	3					120	19	9	3																	
38	1103	96	10	3						96	10	3																		
39	1394	121	14	6	15	10	5			118	9	6	15	10	5											5	10			
40	1391	121	14	3	29	10	8			108	11	9														42	13	2		
	15566	1302	6	278	1	9				1258	18	9	44	15	5						1	10	1	155	9	2				

SUMMARY.

Polio.	Valuation.	Current Rate Struck.	Current Rate Arrears Brought Forward.	Extra Rate Struck.	Extra Rate Arrears Brought Forward.	Struck.	Arrears Brought Forward.	Interest Brought Forward.	Accrued Interest.	Current Rate Collected.	Current Rate Arrears Collected.	Extra Rate Collected.	Extra Rate Arrears Collected.	Collected.	Arrears Collected.	Interest Paid.	Current Rate Abandoned.	Extra Rate Abandoned.	Abandoned.	Interest Abandoned.	Current Rate Carried Forward.	Extra Rate Carried Forward.	Arrears Carried Forward.	Interest Carried Forward.		
	155 6 6	1302	6 278	1 9						1258 18 9	64 15 5					7 10 7	155 9 3				160 18 11					
41	1332	116	11							116 4							4 1 6									
42	1517	132	14 9	4 13 6						132 14 9												58 17 2				
43	1308	114	9	72 15 8						91 3 6	25 8															
44	1687	147	12 3							147 12 3																
45	1472	128	16	14 7 6						128 16	9 10 6															
46	1484	129	17	3 3						126																
47	998	87	6 6	36 15 1						86 10 6	17 9 6											20 4 10				
48	1762	154	3 6							150 17													3 6 6			
49	1116	97	13	9 1 6						77 12 3	9 1 6												20 9			
50	1205	105	5 9							105 5 9																
51	1304	114	2	15 4 6						85 8 6	15													28 18		
52	1325	115	18 9	45 13 9						103 15 6	29 9 9															
53	425	37	3 9							37 3 9																
	325 01 23 4 16	9 47 9 16 3								2228 12 6	170 7 4														311 9 5	
54	1814	158	14 6	8 10	7 10					158 14 6	8 10	7 10														
55	1572	137	11	11 16	12 6 8	10 8	18	1 10		128 10 9	1 16	12	10 8	18	1 10	3	17 6	6 8							18 2 7	
56	2022	176	18 6	5 10	4 10 8	3 16 8	7 10	1 10		174 14 9	47 11 9	3 14	2 1 5	7 10	1 10	1 8 11									6 2	
57	1640	143	10	5 6 3 9	8 16 8		11 10			143 6 6	8 15 4			11 10											3 6	
58	1335	116	16 3	8 5	8 12 8	12	13 10	2 15		116 16 3	8 5	8 12 8	12	13 10	1 10	12 2									15	
59	1442	152	8 6	14 6 8			13 10	1		152 8 6	14 6 8			13 10												
60	1642	143	13 6	5 17 9	16 18 8	8 9 4	24 3 9	10 2 6		118 18 3	35 7 8	15 14 8	6 8	21 3 9	10 2 6	11 4									41 5 4	
61	1478	129	6 6	1 12 10	16 12	3 4	17 8	1 10		100 10 9	1 12 10	16 12	3 4	17 8	1 10	8 6									28 15 9	
62	1565	136	18 9	20 17	19 13 4	4 10 8	13 17 6	3		131 6 9	13 10	17 10 8	12 6	12 7 6	3	2 3 3									12 18	
63	1724	150	17 3	4 2	5 13 4	2 8	9	1 10		148 1	2 12	4 12	4 8	7 10	1 10	5 7									4 6	
64	1987	173	17 3	22 2 6	5 5 4	6	1 10			165 14 9	5 5 4	6	1 10			2 2									30	
65	1749	153	9	50 14 6	9 9 4	8	1 10			153 9	25 14 6	9 9 4	8	1 10		2 2									25	
66	1735	151	16 3	42 19	11 12 8	17	4 10 10	24 8		125 11 3	6 4 6	9 16 8	2	15	1 10	3 13 9									62 19 6	
67	1680	147	4	5 6 4	8	1	8 19 10	1 10		146 11 3	3 6 9	13 17 4	12	18	1 10	9 7									1 7 6	
68	1142	99	18 6	158 10	6 17 12 2	2 4 9	10 10	2		98 12 3	41 1 1	17 12 8	1 16 11	16 10	2	8 8									98 15 8	
69	1812	158	11	36 13 6	5 1 4	1 14 6				151 18	36 7 6	5	6	6 18 3	1										6 19	
70	1708	149	9	4 18 6	3 10 8	3 7 10	6 17 6	7 10		187 9 9	3	4 7 6	7 10	3 2											63 17 9	
71	2308	201	9	7 19 6	9 2	1 12	12	4 10		201 9	7 19 6	9 2	1 12	12	3	19 6										
72	2186	191	5 6	60 8	1 13 4	4 10 3				168 5 3	1 12 8	3		3 12 6											179 15 9	
73	1221	106	16 9	21 9 10	15 10 8	4 19 4	21	9		86 14 3	4 8 6	12 13 4	1 17 4	16 10	6	1 8 11									37 3 10	
74	1646	148	8	32 8 19	9 8 6	4 4 8	6	5 13 9		86 18	70 1	6 12 8	1 8	4 10	1 10	3 15 6									320 8 9	
75	1360	114	3 6	8 18 8	1 9 4	11 2 6	3			116 7 6	1 1	7 18 8	9 4	9 12 6	2 18 11	3 6									4 17 6	
76	1758	155	7 9	9 1 11	2 6	2 13 5	1 10	4 10		150 11 9	2 11	1 4 8	1 5												11 15	
77	1592	139	6	36 3	7 14 8	3 6 8	12	2 2 6		135 3 9	29 14	6 3 4	6	9	12 6	1 17 11									10 11 3	
78										29 17 8	1 10															
	404 63	3540 10 3	110 16 4	236 4 6	62 15 10	345 5 11	58 8			6228 10 6	336 16 6	219 15 6	21 7 7	228 8 4	26 7 6	60 13 9	6 18	2 10								965 5 10