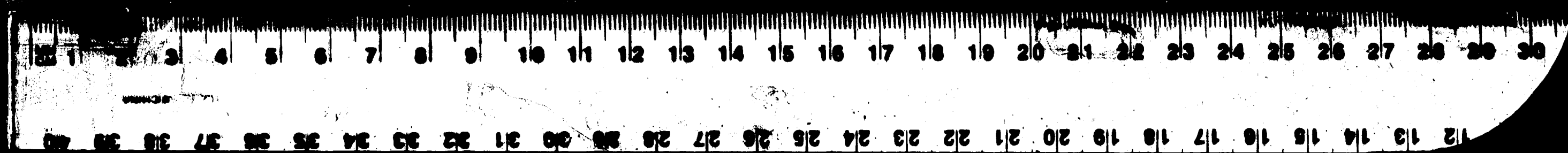


Shire of Gordon

Rate Book

1926 - 1927




ESTIMATE OF RECEIPTS AND

ESTIMATED RECEIPTS.	TOTAL	EAST	CENTRAL	WEST
Central Riding Br. Balance	660 4 4		660 4 4	
Valuations				
East Riding £33625				
Central Riding 27076				
West Riding 34234				
94932 @ 1/6	7120 2 6	2521 17 6	2030 14	2567 11
Extra Rate Boort	254 8			254 8
Pen Charges	531 10	254		277 10
General Rates Interest	30	15	10	5
Extra Rates Interest	2			2
Pen Charges Interest	2	1		1
Highbridges Fees	500			
Dog Registration Fees	182			
Pound Fees	2			
Police Court Fines	10			
Government Endowment	365			
Equivalent for Licences	132			
Rent	25			
Material Sale	16	437 7 2	357 5 8	427 7 2
Asphalt Paths Refund	53 9 6			53 9 6
Joint Works	59 16 9		10 10 5	49 6 4
Licences	20	5 10	4 10	10
Infectious Diseases	35	25	2	8
Carried Forward	10000 11 1	3259 14 8	3075 4 5	3665 12

EXPENDITURE FOR THE YEAR 192 —192

ESTIMATED EXPENDITURE.	TOTAL	EAST	CENTRAL	WEST
East + West Br. Balance	799 13 9	91 3 5		708 10 4
Salaries	790			
Commission on Dog Fees	100			
Commission on Highbridge Fees	240			
Health Act Expenses	160			
Audit Fees	20			
Pound Expenses	30			
Law Books	10			
Maintenance of Highbridges	20			
Narrow Destruction	30			
Residents Allowance	120			
Postages	32			
Stationery, Books et.	100			
Advertising	70			
Bank Charges	25			
Bank Interest	50			
Office Expenses	30			
Office Cleaning	16			
Insurance + Guarantees	10			
Associations	10			
Travelling Expenses	180			
Donations	40			
Rent	1			
Miscellaneous	16	745 10	609	745 10
Lamp-lighting	230	50	40	140
Scavenging	250			250
Sanitary	480	230		250
Maintenance of Tanks	10	3		7
Country Fire Brigades Board	29	10 17 4		18 2 8
Gravel	600	200	200	200
Material	500	225	225	50
Maintenance of Roads + Bridges	500	250	150	100
Contract Outstanding	364 16 4	206 13 2	86 3 2	72
Election Expenses	60	20	20	20
Interest + Sinking Fund S.B.B.	150	80	50	20
Travelling Mincha Township £150	225			
Loaming Pyramid Mincha Rd £75	155			
Gravelly Mincha Township £50	210			
Gravelly Pyramid Township £60	115			
Gravelly Mincha District £50	240			
Central Moleya Roads £100	125	1070		
Mitramo - Low Swamps Road £50				
Central Moleya Roads £100				
Rd. E + W. through Forest £40				
Lerick Lerick Dist £50				
Herang Rd near Price £25				
Stone King Sidney Watson £120				
Travelling N. 45 rd near Burgis £100				
Roads etc. from Pyramid £25				
Stones Bald Rock + Sph. Roads £100				
Carried Forward	7143 10 1	3182 3 11	1380 3 2	2581 3



LOCAL GOVERNMENT ACT 1915.
SECTION 202. RATES. 17.
CONSTITUTION ACT AMENDMENT ACT 1915.
SECTION 113 (3). RATES. 16.
1915.

An ASSESSMENT to the GENERAL RATE for the SHIRE OF
in the Year 1926, after the Rate of eight pence Pence in the Pound, by virtue of the

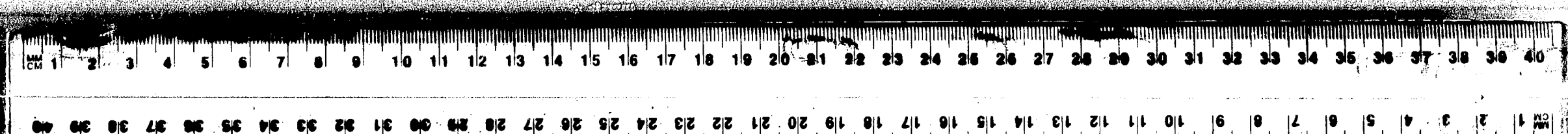
GORDON, made this 24th day of November
"Local Government Act 1915," for the Period ending the 30th day of September, 1927.

Notes.—The letter "D" placed against any Name signifies "Deceased."
The letter "G" placed against any Name signifies "Gone."
The letter "A" placed against any Name signifies "Absent."
The letter "O.T." placed against any Name signifies "Occupying Tenant."

East RIDING.

No. on the Rate.	NAME, ADDRESS AND OCCUPATION OF PERSON RATED.				OWNERS.	DESCRIPTION AND SITUATION OF RATEABLE PROPERTY.				
	Surname.	Christian Names.	FULL ADDRESS— Street, Township, Shire, District, and Name of any other District, and Name of any other District.	Trade or Occupation.		Name.	Address.	Allot.	Sec.	Area.
1	Aitken	James Alfred	Central Molega	farmer	Aitken James A.	Central Molega	26	D	315	Molega
2	Aitken	John Thomas	Central Molega	farmer	Aitken John T.	Central Molega	8	G	313	Molega
3	Aitken	Bery Stewart	Pyramid Hill	farmer	Aitken Bery S.	Pyramid Hill	40	D	313	Molega
4	Aitken	John	Yarrowalla South	farmer	Aitken John	Yarrowalla S.	33 ^a 3 ^b	B	273	Molega
5	Aitken	Ralph S.	Molega	farmer	Alford Mrs. Thos.	Molega	25	B	319	Molega
6	Aitken	William Thos.	Molega	farmer	Alford Mrs. Thos.	Molega	4	B	319	Molega
							27	H	260	Molega
							1	B	50	Molega
					Government of Victoria				50	
6	Allen	Thomas Henry	Mitiamo	farmer	Allen Thomas H.	Mitiamo	8		320	
							9		130	Terrack West
							8 ^a		201	
7	Allen	Mrs Violet	Mitiamo	h. d.	Allen Mrs. V.	Mitiamo	14		18	Terrack West
8	Appleby	Edgar	Mincha East	farmer	Appleby Edgar	Mincha East	106		321	
							107		320	Mincha
9	Anderson	Alexander	Pyramid Hill	grower	Pyramid Soc. of Society	(part dressmakers) Dwelling Victoria Street				
10	Anderson	Ray Hamilton	Pyramid Hill	assistant engineer		house Victoria Street				
11	Anderson	William	Pyramid Hill	water-labiff	Ault William	Pyramid Hill				Sea Rooms Victoria Street
12	Bagnell	Miss Katie	Molega	spinster	Bagnell Miss K.	Molega	39	D	317	
							14 55	D	151	Molega
13	Bagnell	Lawrence Sear	Molega	farmer	Bagnell Lawrence Sear	Molega	19	C	280	
							20	C	320	Molega
14	Bagnell	Patrick	Molega	farmer	Bagnell Patrick	Molega	45	D	183	Molega
15	Bagnell	Richard J.	Yarrowalla S.	farmer	Bagnell Richard	Yarrowalla S.	53	D	312	Molega
							14 54	D	142	Molega
16	Bagnell	Thomas	Yarrowalla	farmer	Bagnell Thomas	Yarrowalla	12	C	312	Molega
							14 54	D	176	Molega
							14 55	D	151	Molega
17	Bagnell	William	Molega	farmer	Bagnell William	Molega	49	D	279	Molega
							51	D	320	Molega
18	Baker	James	Pyramid Hill	plumber	Baker James	Pyramid Hill				house Lilly Street
19	Barber	Arthur	Pyramid Hill	laborer	Barber Arthur	Pyramid Hill				house Barber Street

Electoral District of GUNBOWER Subdivision.	Net Annual Value. £	Reduced to on Approval. £	Initial of Occupier.	No. on the Rate.	AMOUNTS DUE.			AMOUNTS PAID.			RATES ABANDONED.		ARREARS CARRIED FORWARD.		REMARKS.	
					Current Rate at Pence in the Pound.	Arrears Brought Forward.	No. on the Rate.	Current Rate.	Date.	Arrears.	Interest.	Date.	Amount.	Date of Minute.		Arrears.
	87			1	6 1 6			6 1 6	9/6							
	81			2	6 1 6			6 1 6	9/6							
	89			3	6 13 6			6 13 6	7/6							
	84			4	6 6			6 6	14/5							
	48				3 12			3 12								
	80			5	6			6	1/7							
	37				2 15 6			2 15 6								
	9				13 6			13 6					6	7/7		
	3				4 6			4 6								
	77			6	5 15 0			5 15 6	9/6							
	56				4 4			4 4								
	47				3 10 6			3 10 6								
	3			7	4 6			4 6	9/6							
	48			8	3 12			3 12	10/6							
	59				4 8 6			4 8 6								
	9			9	13 6			13 6	6/6							
	15			10	12 6			12 6	22/7				9	22/7		
	24			11	1 16			1 16	20/8				8	20/8		
	84			12	6 6			6 6	9/6							
	34				2 11			2 11								
	56			13	4 4			4 4	24/6							
	61				4 11 6			4 11 6					6	24/6		
	58			14	4 7			4 7	9/6							
	96			15	7 4			7 4	5/7							
	38				2 17			2 17								
	80			16	6			6	9/6							
	38				2 17			2 17								
	34				2 11			2 11								
	79			17	5 18 6			5 18 6	4/9							
	77				5 15 6			5 15 6								
	16			18	1 4			1 4	14/6							
	13			19	19 6			19 6	8/4							
	1614 1				12 1			12 1					9 2 2	17 9		



LOCAL GOVERNMENT ACT 1915.
SECTION 216. SCHEDULE II.
CONSTITUTION AND ADMINISTRATION ACT 1911.
SECTION 114 (1). SCHEDULE II.
48.

An ASSESSMENT to the GENERAL RATE for the SHIRE OF
in the Year 1926, after the Rate of eighteen Pence in the Pound, by virtue of the

GORDON, made this 24th day of November
"Local Government Act 1915," for the Period ending the 30th day of September, 1927.

Notes.—The letter "O" placed against any Name signifies "Owner."
The letter "L" placed against any Name signifies "Lessee."
The letter "A" placed against any Name signifies "Assessee."
The letters "O.T." placed against any Name signify "Occupying Tenant."

No. of the Rate.	NAME, ADDRESS AND OCCUPATION OF PERSON RATED.				Trade or Occupation.	OWNER.		DESCRIPTION AND SITUATION OF RATEABLE PROPERTY.				Electoral District of Subdivision.	Net Annual Value.	Reduced to on Appeal.	No. of Chattrams.	No. on the Rate.	AMOUNTS DUE.			AMOUNTS PAID.			RATES ABANDONED.		AMOUNTS CARRIED FORWARD.		REMARKS.										
	Surname.	Christian Names.	FULL ADDRESS—Building, Street, Street, and District or of the Subdivision.	Trade or Occupation.		Name.	Address.	Allot.	Sec.	Area.	Parish.						Current Rate at Pence in the Pound.	Arrears Brought Forward.	No. on the Rate.	Current Rate.	Date.	Arrears.	Interest.	Date.	Amount.	Date of Minute.		Arrears.	No. on Next Rate.								
20	Barratt	Beal Roger	Pyramid Hill	chemist	Burton Mrs. S.	48 Scholton St. Essendon				shop dwell Kelly Street		1614	A	26	121	1	9	2	2	121	1	9	2	2	17	9											
21	Bartels	Arthur Wm	Pyramid Hill	carpenter	Bartels Arthur	Pyramid Hill				house Durham Co Road		16		21	1	4			1	4	27	7			9	27	7										
22	Bartels	Christian A.	Pyramid Hill	carpenter	Bartels C.	Pyramid Hill				house Durham Co Road		12		22	1	8			1	8	27	7			6	27	7										
23	Bartels	William W	Pyramid Hill	carpenter	Bartels William	Pyramid Hill				house Victoria Street		12		23	1	8			1	8	27	7			6	27	7										
24	Bassett	Mark Walter	Pyramid Hill	laborer	Howard Mrs. E. & Co.	Pyramid Hill				house Albert Street		15		24	1	2	6		1	2	6	27	7														
25	Bausch	George Henry	Conchal Mologa	farmer	Bloser Settlement Board							51		25	3	16	6	7	13	1	23			4	16	1	3	6	19	18	6	13	23				
26	Bausch	Fredrick Wm	Mologa	farmer	Bloser Settlement Board							18			1	7			2	4	1																
27	Bawden	Alfred	Muncha West	farmer	Bawden Alfred	Muncha West						63			4	14	6		4	14	6	23	6			3	23	6									
28	Bawden	Alfred Raymond	Muncha West	farmer	Bawden Alfred R.	Muncha West						78			27	5	17		5	17	13	6			4	6											
												13			28	1	9		1	9	6	6			4	6											
												47				3	10	6		3	10	6															
												6				9				9																	
												6				9				9																	
												2				3				3																	
												48				29	3	12		3	12	19	6														
29	Bawden	Annie Elizabeth	Muncha West	n.d.	Bawden Annie E.	Muncha West						6			30	9			9		13	6															
30	Bawden	Kerbert B.	Muncha West	farmer	Bawden Kerbert B.	Muncha West						13			32	0			3	12																	
31	Beattie Douglas	Arthur Joseph D. W.	Muncha	farmer	Bloser Settlement Board							14	63			31																					
												70	70																								
												71	0	0		468																					
32	Bell	Geoffrey	Pyramid Hill		Pyramid Co. operative store							20			32	1	10		1	10	6	6															
33	Bird	Albert Vincent	Pyramid Hill	farmer	Bird Albert V.	Pyramid Hill						8			33	12			12		23	6															
												47	47			192																					
												48				320																					
												46				316																					
34	Binnie	John	Pyramid Hill	farmer	Bloser Settlement Board										52																						
35	Blaw	Andrew	Pyramid Hill	contractor	Blaw Andrew	Pyramid Hill						70			34	5	5		15	15	1	32															
36	Blaw	Emily	Mologa	n.d.								3			35	4	6																				
37	Boneman	August Ernie	Morton	farmer	Boneman A. Ben	Morton						91			36	6	16	6		6	16	6	7	6													
38	Bower	St. J. Boudry	Pyramid Hill	h. vict.	Steward Bros.	Bendigo						12			37	18			18		24	6			18												
												8			38	12				12		23	6														
												2521					189	1	6	39	5	2															

LOCAL GOVERNMENT ACT 1915.
SECTION 117.
CONSTITUTION ACT AMENDMENT ACT 1915.
SECTION 119 (1). ROAD. 12.

An ASSESSMENT to the GENERAL RATE for the SHIRE OF
in the Year 1926, after the Rate of eighteen Pence in the Pound, by virtue of the


No. on the Rate.	NAME, ADDRESS AND OCCUPATION OF PERSON RATED.				Trade or Occupation.	OWNER.		DESCRIPTION AND SITUATION OF RATEABLE PROPERTY.			
	Surname.	Christian Names.	FULL ADDRESS— Being the address of the person rated, and the address of the land.	Trade or Occupation.		Name.	Address.	Allot.	Sec.	Area.	Parish.
39	Bramley	Arthur John	Mincha West	farmer	Bramley Arthur J.	Mincha West	40 ^a		315	Mincha West	
40	Bramley	Fredrick W.	Pyramid Hill	auctioneer	Bramley F. W.	Pyramid Hill				house Kelly Street	
41	Brooks	Albert Edward	Pyramid Hill	farmer	bloser Settlement Board		17		322		
							17		163	Mincha	
42	Brown	James Alex.	Molega	farmer	bloser Settlement Board		22 ^a	A	467	Molega	
43	Brown	John Robert	Molega	farmer	bloser Settlement Board		22 ^a	A	467	Molega	
44	Buckley	Elizabeth	Pyramid Hill	h.d.	Buckley Elizabeth	Pyramid Hill	1		150		
							1 ^a		26	Mincha West	
45	Buckley	John Michael	Pyramid Hill	farmer	Buckley John M.	Pyramid Hill	1st 30	B	150	Molega	
46	Buckley	Thomas	Pyramid Hill	farmer	Buckley Thomas	Pyramid Hill			9	Terrick West	
47	Burge	John Alexander	Pyramid Hill	farmer	Burge John A.	Pyramid Hill	6	A	173		
							15	A	200	house on boundary	
							15 ^a	A	215	Terrick West	
							9 ^a	A	21		
							10	A	287		
							19	B	320		
							20	B	320	Molega	
48	Burke	David	Pyramid Hill	farmer	Burke David	Pyramid Hill	12	A	200	Terrick West	
									80	Raccoursa Reserve	
							28		264		
							59		320		
							59 ^a		9	Mincha	
							60		320		
							61		320		
49	Burke	William David	Pyramid Hill	farmer	Burke W. D.	Pyramid Hill	44	A	120		
							45	A	320	Terrick West	
							46	A	99		
50	Burns	John	Bald Rock	farmer	Burns John	Bald Rock	18 ^a		320	Mincha	
51	Burrell	James	Molega	carpenter	Burrell James	Molega	allotment		4	Molega	
							house				
					Mr. Mahon Mrs	304 Texas Street South Melbourne	80		265	Terrick West	
					Government of Victoria				12	grazing area	
52	Bahill	John	Molega	farmer	Bahill John	Molega	27	D	319	Molega	

GORDON, made this 24th day of November
"Local Government Act 1915," for the Period ending the 30th day of September, 1927.

Note.—The letter "O" placed against any Name signifies "Overs."
The letter "L" placed against any Name signifies "Lapsed."
The letter "A" placed against any Name signifies "Absent."
The letter "D.T." placed against any Name signifies "Occupying Tenant."

East RIDING.

Electoral District of Subdivision.	Net Annual Value. £	Reduced to on Appraisal. £	No. on the Rate.	AMOUNTS DUE			AMOUNTS PAID.				RATES ABANDONED.		ARREARS CARRIED FORWARD.		REMARKS											
				Current Rate at Pence in the Pound.	Arrears Brought Forward.	No. on the Rate.	Current Rate.	Date.	Arrears.	Interest.	Date.	Amount.	Date of Minute.	Arrears.		No. on Next Rate.										
	2521	1		189	1	6	39	5	2	1	172	10	15	17	2	2	17	6	4	39	13	6	1			
	83		39	6	4	6				6	2	6	10	6												
	15		40	1	2	6				1	2	6	15	12												
	70		41	5	5		15	13	9	1	39				4	1	9	25	3	11	12	27	12	5	5	
	26			1	19		9	8	1	61											9	8	1		1	19
	108		42	8	2		8	2	1	40					7	10	6	9	6	10	1			8	13	
	108		43	8	2					41	7	16	7	6						7	6				6	43
	39		44	2	18	6					2	18	6	29	7					2	29	7				
	7				10	6					6	8	10	9	18										1	19
	26		45	1	4																					45
	2		46		3																				3	46
	32		47	2	8						2	8		21	12											
	111			8	6	6					8	6	6													
	4			6							6															
	55			4	2	6					4	2	6													
	60			4	10						4	10														
	53			3	19	6					3	19	6													
	52		48	3	18						3	18		20	1											
	5			7	6						7	6														
	59			4	8	6					4	8	6													
	64			4	16						4	16														
	2			3							3															
	69			5	3	6					5	3	6													
	100			7	10						7	10														
	30		49	2	5						2	5		22	3											
	95			6	9	6					6	9	6													
	25			1	17	6					1	17	6													
	80		50	6							6															
	1		51	1	6					6/-		1	6													
	1			1	6						1	6														
	22			1	13						1	13														
	88			6	12						6	12														
	1			1	6						1	6														
	69		52	5	3	6					5	3	6	3	5											
	4081			306	1	6					265	12		1	27	15	5	3	14	6	1	21			64	9



LOCAL GOVERNMENT ACT 1915.
SECTION 200. RATES. II.
COMPUTATION OF ASSESSMENT ACT 1915.
SECTION 10 (1). RATES. 20.

An ASSESSMENT to the GENERAL RATE for the SHIRE OF
in the Year 1920, after the Rate of eighteen Pence in the Pound, by virtue of the

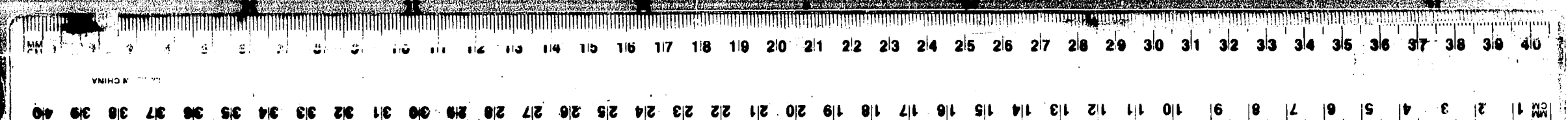
No. on the Rate.	NAME, ADDRESS AND OCCUPATION OF PERSON RATED.				OWNERS.	DESCRIPTION AND SITUATION OF RATEABLE PROPERTY.				
	Surname.	Christian Names.	FULL ADDRESS— Street, Building, House, Street and Number if any (if not Street, and Name of Part of the Building).	Trade or Occupation.		Name.	Address.	Allot.	Sec.	Area.
68	Box	Terence	Pyramid Hill	farmer	Box Terence	Pyramid Hill	46.39-40.41		256	Terrick West
							44.45 ^a	46 ^a	171	
							46	190		
							16.16 ^a	271		
69	Brewin	John James	Pyramid Hill	dogman	Catholic Building	Leaches				nearby Victoria Street
70	Brockett	Mary	Muncha	h. v. v. t.	brockett Mary	Muncha				Wines Sheds Muncha
71	Bulman	Mrs Winifred	Stene M. Bendigo	h. v. v. t.	Bulman Mrs W.	Stene M. Bendigo	24 ^a	c	3114	Molega
72	Buznick	Benjamin Ed.	Pyramid Hill	saddler	Buznick B. E.	Pyramid Hill				shops dwell Kelly Street
73	Britchley		Pyramid Hill							house Victoria Street
74	Daffey	George Alexander	Mitiamo	farmer	Daffey George Alex	Mitiamo	96		270	Terrick West
							97		86	
							98		241	
75	Daffey	Michael	Mitiamo	farmer	Daffey Michael	Mitiamo	94		301	Terrick West
							94 ^a		100	
76	Daffey	Thomas J.	Bald Rock	farmer	Daffey Thomas J.	Bald Rock	72		240	Muncha
77	Davidson	Ernest	Bald Rock	farmer	Davidson Ernest	Bald Rock			90	Muncha, lots of Mount Hope
78	Daves	Harold Edwin	Bald Rock	farmer	Daves Edwin	Bald Rock	25			Muncha
79	Daves	Helena	Bald Rock	farmer	Daves Helena	Bald Rock	27		264	Muncha
80	Daves	Samuel	Terrick Terrick	farmer	Daves Samuel	Terrick Terrick	18 ^a , 19 ^a		324	Terrick West
							18		322	
							19		322	
							49		267	
							50		300	
							51 ^a , 1 ^a		319	
81	Day	Bernard G.	Molega	farmer	Day B. G.	Molega	9 ^a	o	250	Molega
82	Day	John	Molega	farmer	Day John	Molega	9	o	320	Molega
83	Barncott	John William	Pyramid Hill	farmer	Barncott J. W.	Pyramid Hill	33	c	56	Molega
							34	c	320	
							35	c	262	
84	McEwen	W. J.	Bendigo	farmer	McEwen W. J.	Bendigo	21 ^a	b	24	Terrick West
	Dee	David	Mitiamo	farmer	Dee David	Mitiamo	100		44	
							101		39	
							102		39	
							103		39	

GORDON, made this 24th day of November
"Local Government Act 1915," for the Period ending the 30th day of September, 1927.

Note.—The letter "O" placed against any Name signifies "Owner."
The letter "L" placed against any Name signifies "Lease."
The letter "A" placed against any Name signifies "Assessors."
The letter "C" placed against any Name signifies "Compulsory Trust."

East RIDING.

Electoral District of GUNBOWER Subdivision.	Net Annual Value. £	Reduced to on Appeal. £	No. on the Rate.	AMOUNTS DUE			AMOUNTS PAID.			RATES ABANDONED.		ARREARS CARRIED FORWARD.		REMARKS														
				Current Rate at Pence in the Pound.	Arrears Brought Forward.	No. on the Rate.	Current Rate.	Date.	Arrears.	Interest.	Date.	Amount.	Date of Minute.		Arrears.	No. on Next Rate.												
	5357	A		401	15	6	106	10	11	354	3	6	51	18	5	4	3	6	21		81	4	6					
	118		68	3	12					3	12		7	6														
	53			3	19	6				3	19	6																
	36			2	14					2	14																	
	38			2	17					2	17																	
	55		69	14	2	6	1	17	6	55	6	14	2	6	17	9	1	17	6	5					17	9		
	33		70	2	9	6				2	9	6														2	9	6
	3			11	6					11	6																11	6
	66		71	14	19					14	19		11	2														
	25		72	1	17	6				1	17	6	28	5														
	12		73	18						18			3	3														
	47		74	3	10	6				3	10	6	10	6														
	15			1	2	6				1	2	6																
	40			3						3																		
	65		75	14	17	6				14	17	6	10	6														
	15			1	2	6				1	2	6																
	45		76	3	7	6				3	7	6	24	5														
	12		77	18						18			28	12														
	72		78	5	8					5	8		13	6														
	48		79	3	12					3	12		13	6														
	62		80	4	15					4	15		10	6														
	51			3	16	6				3	16	6																
	54			4	1					4	1																	
	40			3						3																		
	42			3	3					3	3																	
	42			3	3					3	3																	
	49			3	13	6				3	13	6																
	80		81	14	10					14	10		77															
	69		82	5	3	6				5	3	6	25	3														
	9		83	13	6					13	6		7	6														
	87			5	6					5	6																	
	61			14	11	6				14	11	6																
	4			6						6			9	6														
	9		84	13	6					13	6		9	6														
	4			13	6					13	6																	
	9			13	6					13	6																	
	9			13	6					13	6																	
	6689			501	13	6				501	13	6	112	18	5	4	4	6	7	6	21					92	18	6



LOCAL GOVERNMENT ACT 1911. SECTION 200. RIDING, 17. CONSOLIDATION ACT AMENDMENT ACT 1914. SECTION 119 (1). RIDING, 17. 1914.

An ASSESSMENT to the GENERAL RATE for the SHIRE OF in the Year 1920, after the Rate of eighteen Pence in the Pound, by virtue of the


Table with columns: No. on the Rate, NAME, ADDRESS AND OCCUPATION OF PERSON RATED, OWNER, DESCRIPTION AND SITUATION OF RATEABLE PROPERTY. Includes entries for Evans, Evans, Lamborn, Souldew, Ferris, and Lindlay.

GORDON, made this 24th day of November "Local Government Act 1915," for the Period ending the 30th day of September, 1927.

Notes: The letter "D" placed against any Name signifies "Deceased." The letter "E" placed against any Name signifies "Emancipated." The letter "A" placed against any Name signifies "Absentee." The letter "U.T." placed against any Name signifies "Unimproved Tenement."

East RIDING.

Table with columns: Electoral District of GUNSWOOD, Net Annual Value, Reduced to on Appeal, No. on the Rate, AMOUNTS DUE, AMOUNTS PAID, RATES ABANDONED, ARREARS CARRIED FORWARD, REMARKS. Includes a summary row at the bottom.



LOCAL GOVERNMENT ACT 1915
SECTION 206. FORM 17.
CONSTITUTION ACT AMENDMENT ACT 1915.
SECTION 119 (1). FORM 15.

AN ASSESSMENT to the GENERAL RATE for the SHIRE OF
in the Year 1922, after the Rate of eighteen Pence in the Pound, by virtue of the


No. on the Rate.	NAME, ADDRESS AND OCCUPATION OF PERSON RATED.					OWNER.		DESCRIPTION AND SITUATION OF RATEABLE PROPERTY.			
	Surname.	Christian Names.	FULL ADDRESS— Street, Suburb, Township, District, and Name of any other Street, and Name of any other Street.	Trade or Occupation.	Parish or District.	Name.	Address.	Allot.	Sec.	Area.	Parish.
127	Grant	Michael	Pyramid Hill	storekeeper		Kelly Bridget	Pyramid Hill				store & dwell Victoria St
128	Gray	Thomas R.	Kologs	farmer		closer settlement Board		55	320		terrace West
129	Gregory	Robert	Pyramid Hill	agent		Gregory Robert	Pyramid Hill				khaff shed, frgs. shed & hardware & undertaker shop dwelling Victoria street
130	Griffin	Patrick	Mitiamo	farmer		Griffin Patrick	Mitiamo	84	127		terrace West
								84 ¹	39		
131	Griffin	Patrick Miles	Mitiamo	farmer		Griffin P. M.	Mitiamo	91	200		
								93	252		terrace West
132	Gregory	Elyza Jane	Pyramid Hill	p.h.d.		Gregory Elyza J.	Pyramid Hill		8		allots. Mincha
133	Gregory	Robert	Kerang	farmer		Gregory Robert	Dingwall Kerang		4		Bullock truck frontage
134	Gregory	Mrs. Wm. J.	Pyramid Hill	i. d.		Kelly Bridget	Pyramid Hill				house Barber Street
135	Grindley	George	Pyramid Hill	labourer		Leed Rosa A.	Pyramid Hill				house Albert Street
136	Gunane	John Ambrose	Bald Rock	farmer		Gunane John A.	Bald Rock	19 ¹	321		Mincha
137	Gunane	William Ed.	Bald Rock	farmer		Gunane W. E.	Bald Rock	142	175		terrace West grazing area
								434 ⁵	11	318 120 230	
138	Gunane	Mrs.	Bald Rock	h. d. h. c.		Government of Victoria					
139	Hames	Bertram	Pyramid Hill	farmer		closer settlement Board		1116			Mincha West
								122 ⁴	394		
								1403 ⁴			
140	Hands	Edmund William	Pyramid Hill	mid. pract.		Hands E. W.	Pyramid Hill				house xxy street
141	Hansford	Amy Louisa	Pyramid Hill	h. d.		Hansford Amy L.	Pyramid Hill				house Victoria Street
142	Hansford	Albert Charles	Pyramid Hill	farmer		closer settlement Board		116			house Barber Street
								118	112		Mincha West
143	Hardie	Alexander Es.	Litchville	farmer		Hardie Alex. Es.	Litchville	117	339		Mincha
								111	320		
								111 ¹	56		
144	Hardiman	Lucy Alicia	Pyramid Hill	h. d. h. c.		Hardiman Lucy A.	Pyramid Hill				house Albert Street
145	Hardiman	P. A.	Mitiamo	farmer		Hardiman P. A.	Pyramid Hill Mitiamo	85	296		terrace West
146	Hardiman	Thomas A.	Mincha	mailman		Govt of Victoria			20		grazing area
						Hardiman Thos A.	91 Margaret St. Bendigo				P.O. Cottage Mincha

GORDON, made this 24th day of November
"Local Government Act 1915," for the Period ending the 30th day of September, 1927.

Note.—The letter "G" placed against any Name signifies "Gross."
The letter "L" placed against any Name signifies "Less."
The letter "A" placed against any Name signifies "Arrears."
The letter "O.T." placed against any Name signifies "Occupying Tenant."

East RIDING.

Electoral District of GUNBOWER Subdivision.	Net Annual Value.	Reduced to on Appraisal.	No. on the Rate.	AMOUNTS DUE			AMOUNTS PAID.				RATES ABANDONED.		ARREARS CARRIED FORWARD.		REMARKS				
				Current Rate at Pence in the Pound.	Arrears Brought Forward.	No. on the Rate.	Current Rate.	Date.	Arrears.	Interest.	Date.	Amount.	Date of Minute.	Arrears.		No. on Next Rate.			
	10628	1		797	2	117	2	11	702	8	69	2	5	6	10	21	151	14	6
	32		127	2	8		2	8	9/6										
	63		128	4	14	6	4	14	6	24/6	4	14	6	4	3	1	7/10	24/6	
	26		129	1	19		1	19	1/7										
	32		130	2	8		2	8	9/6										
	9			13	6		13	6											
	50		131	3	15		3	15	9/6										
	83			6	14	6	6	14	6										
	2		132	3		4	1	126									12	134	
	1		133	1	6	2	4	6	127								2	6	135
	5		134	7	6		7	6	9/6										
	5		135	7	6		7	6	12/9				3	19/9					
	67		136	5	6		5	6	14/2										
	44		137	3	6		3	6	10/1										
	90			6	15		6	15											
	10		138	1	15	2	5	1	184								2	6	140
	69		139	5	3	6	2	6	132										
	14			1	1	3	3												
	26		140	1	19		1	19	7/5										
	13		141	1	19	6		19	9/6										
	75		142	5	12	6	1	135											
	61		143	4	11	6		4	11	6	14/1								
	6			9				9											
	20			1	10			1	10										
	11		144	1	16	6		1	16	6	15/87								
	39		145	2	18	6		2	18	6	15/12								
	1			1	6			1	6										
	11		146	1	16	6		1	16	6	7/6								
	11508			863	2	172	19	5	755	11	6	73	16	6	149	23	12	6	183



LOCAL GOVERNMENT ACT 1915
SECTION 20. RATES. 11
CONSTITUTION ACT (AMENDMENT) ACT 1911.
SECTION 119 (1). SCHEDULE 11.
1911.

An ASSESSMENT to the GENERAL RATE for the SHIRE OF
in the Year 1920, after the Rate of eighteen Pence in the Pound, by virtue of the


No. on the Rate.	NAME, ADDRESS AND OCCUPATION OF PERSON RATED.				Trade or Occupation.	OWNER.		DESCRIPTION AND SITUATION OF RATEABLE PROPERTY.			
	Surname.	Christian Names.	FULL ADDRESS— Street, Building, Tenancy Street and Number, or other Particulars, and District and County of the Rating Area.	Owner's Name.		Address.	Allot.	Sec.	Area.	Parish.	
147	Harris	John	Terrick South	farmer	Harris John	Terrick South	19 ^a	317	Terrick West		
						19 ^c	254				
						19 ^d	312				
148	Harrison	Charles Barton	Gladfield	grazier	Harrison E. B.	Gladfield	35 ^b	315	Muncha West		
	Harrison	Mumfrey			Harrison Mumfrey		25				
149	Harrison	Mumfrey Junr			Harrison S. Junr		93 ^a	85	Terrick West		
150	Kaw	Mary	Terrick South	h. d.	Kaw Mary	Terrick South	19 ^c 19 ^d	21			
	Kaw	Thomas	Terrick South	farmer	Kaw Thomas	Terrick South	21 ^a	160	Terrick West		
						21 ^b	55				
						22	240				
						86	306				
						87	192				
						1489	236				
151	Hawken	George A.	Leitchville	farmer	Hawken George A.	Leitchville	103	71	Muncha		
152	Hawken	John E.	Leitchville	farmer	Hawken J. E.	Leitchville	103 ^a	71	Muncha		
153	Hawken	George Henry	Leitchville	farmer	Hawken Geo. H.	Leitchville	99	130	Muncha		
						100	320				
154	Humming	William E.	Pyramid Hill	farmer	closer Settlement Board		5				
						21 ^a 8	436		Muncha West		
155	Kircus	Allan Thomas	Kayanmi	farmer	Kircus Tho. Barclay	Kayanmi	20 20 ^a	A 319	Motoga		
156	Kircus	Archibald East	Kayanmi	farmer	Kircus Archibald	Kayanmi	44	D 319	Motoga		
						46	D 320				
						1447	D 157				
157	Kircus	David W.	Kayanmi	farmer	Kircus David W.	Kayanmi	9	A 320	Motoga		
158	Kircus	James J.	Kayanmi	farmer	Kircus James J.	Kayanmi	142	D 286	Motoga		
159	Kircus	Jane Traev	Kayanmi	h. d.	Kircus Jane Traev	Kayanmi	1	D 320	Motoga		
						23	D 260				
						24	D 88				
160	Kircus	John	Kayanmi	farmer	Kircus John	Kayanmi	22	D 202	Motoga		
						43	D 90				
161	Kircus	Margaret	Kayanmi	h. d.	Kircus Margaret	Kayanmi	1448	D 200	Motoga		
162	Kircus	Maud	Kayanmi	h. d.	Kircus Maud	Kayanmi	50	D 316	Motoga		
163	Kircus	Tho. Barclay	Kayanmi	farmer	Kircus Tho. B.	Kayanmi	142	D 82	Motoga		
						3	D 158				
						1447	D 157				
						48	D 119				

GORDON, made this 24th day of November
"Local Government Act 1915," for the Period ending the 30th day of September, 1927.

Notes.—The letter "O" placed against any Name signifies "Owner."
The letter "L" placed against any Name signifies "Lessee."
The letter "A" placed against any Name signifies "Absent."
The letter "O.T." placed against any Name signifies "Occupying Tenant."

East RIDING.

Electoral District of GUNBOWER Subdivision.	Net Annual Value. £	Reduced to on Appt. £	No. on the Rate.	AMOUNTS DUE			AMOUNTS PAID.				RATES ABANDONED.		ARREARS CARRIED FORWARD.		REMARKS		
				Current Rate at Pence in the Pound.	Arrears Brought Forward.	No. on the Rate.	Current Rate.	Date.	Arrears.	Interest.	Date.	Amount.	Date of Minute.	Arrears.		No. on Next Rate.	
	11508 A		147	863 2	172 19 5		755 11 6				73 16 11	6 19 9		23 12 6		183 6 1	
	53			3 19 6			3 19 6	9/6									
	44			3 6			3 6										
	511			4 1	8	111	4 1				9/6						
	51		148	3 16 6			3 16 6	10/6									
	14			6			6										
	114		149	1 1			1 1	9/6									
	29		150	2 3 6			2 3 6	9/6									
	9			13 6			13 6										
	50			3 15			3 15										
	48			3 12			3 12										
	46			3 9			3 9										
	69			5 3 6			5 3 6										
	12		151	18			18	10/6									
	11		152	16 6			16 6	22/2									
	17		153	1 5 6			1 5 6	9/6									
	43			3 4 6	3	149	3 4 6			3		9/6					
	76		154	5 11			5 11	9/6									
	64		155	11 16			11 16	11/4									
	77		156	5 15 6			5 15 6	23/6									
	60			4 10			4 10				9 6	23/6					
	52			3 18			3 18										
	80		157	6			6	11/4									
	43		158	2 4 6			2 4 6	10/6									
	56		159	4 4			4 4	17/2									
	63			4 14 6			4 14 6										
	15			1 2 6			1 2 6										
	115		160	3 7 6			3 7 6	17/2									
	16			1 4			1 4										
	65		161	4 17 6			4 17 6	11/2									
	71		162	5 6 6			5 6 6	1/6									
	15		163	1 2 6			1 2 6	11/4									
	30			2 5			2 5										
	35			2 12 6			2 12 6										
	53			3 4 6			3 4 6										
	12978 A			973 7	173 10 5		865 16 6				74 7 11	7 9 3		23 12 6		183 6 1	



LOCAL GOVERNMENT ACT 1915
SECTION 201. SUBSE. 15.
CONSTITUTION ACT (AMENDMENT) ACT 1915.
SECTION 119 (3). SUBSE. 11.
86.

An ASSESSMENT to the GENERAL RATE for the SHIRE OF
in the Year 1926, after the Rate of eighteen Pence in the Pound, by virtue of the

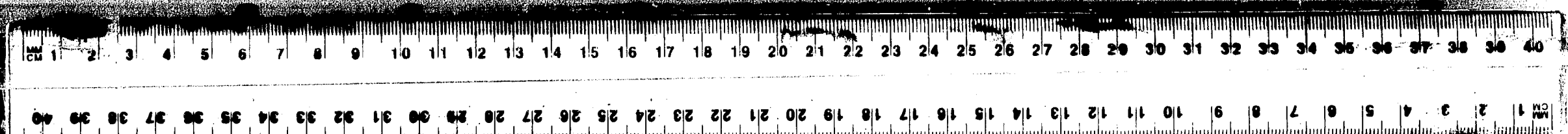
No. on the Rate.	NAME, ADDRESS AND OCCUPATION OF PERSON RATED.				OWNER.	DESCRIPTION AND SITUATION OF RATEABLE PROPERTY.					
	Surname.	Christian Names.	FULL ADDRESS—State the Residence, Number Street and Name of Street, Road, Lane and Name of the House.	Trade or Occupation.		Name.	Address.	Allot.	Sec.	Area.	Parish.
144	Kerrick	Ambrose H.			Kerrick Ambrose			143.30	B	2014	
	Kerrick	William Henry	Pyramid Hill	butcher	Kerrick William H.	Pyramid Hill	40	B	152	Mologa	
145	Kerrick	Edward	Pyramid Hill	butcher	Kerrick Edward	Pyramid Hill				shop Victoria Street	
146	Kerrick	William Henry	Pyramid Hill	butcher	Kerrick William H.	Pyramid Hill				house Albert Street	
147	Kerrick	William Henry	Pyramid Hill	butcher	Kerrick William H.	Pyramid Hill				house Stapfield Road	
148	Kerrick	Michael	Pyramid Hill	farmer	Kerrick Michael	Pyramid Hill				house Victoria Street	
149	Kerrick	Michael	Pyramid Hill	farmer	Kerrick Michael	Pyramid Hill				house Victoria Street	
170	Kogarth	John William	Rodney Quarry Hill	ret. farmer	Kogarth John W.	Rodney St. Quarry Hill	34	A	190		
171	Kore	Edwin	43 Alexander Avenue	ret. farmer	Kore Edwin	43 Alexander Ave. Canterbury	96	A	320	Terricks West	
172	Kore	Hannah M.	Korefield	h.d.	Kore Hannah M.	Korefield	112	B	115	Immo Lake	
173	Innocent	George	Mologa	farmer	Innocent George	Mologa	13	B	169	Mologa	
174	Jamieson	James	Bald Rock	farmer	Jamieson James	Bald Rock	27	A	130	Mologa	
175	Jamieson	Mary Jane	Pyramid Hill	h.d.	Jamieson Mary	Pyramid Hill	13	A	319	Terricks West	
176	Jamieson	William H.	Pyramid Hill	farmer	Jamieson W. H.	Pyramid Hill	37	A	320	Mologa	
177	Johnes	Alfred Thomas	Pyramid Hill	farmer	Johnes Alfred T.	Pyramid Hill	18	B	320		
178	Johnston	Alexander Ever	Pyramid Hill	farmer	Johnston Alexander E.	Pyramid Hill	14	B	343	Mologa	

GORDON, made this 24th day of November
"Local Government Act 1915," for the Period ending the 30th day of September, 1927.

Note.—The letter "O" placed against any Name signifies "Owner."
The letter "L" placed against any Name signifies "Lessee."
The letter "A" placed against any Name signifies "Assignee."
The letter "O.T." placed against any Name signifies "Occupying Tenant."

East RIDING.

Electoral District of GUNBOWER Subdivision.	Net Annual Value. £	Reduced to on Appoint. £	No. on the Rate.	AMOUNTS DUE			AMOUNTS PAID.				RATES ABANDONED.		ARREARS CARRIED FORWARD.		REMARKS								
				Current Rate at Pence in the Pound.	Arrears Brought Forward.	No. on the Rate.	Current Rate.	Date.	Arrears.	Interest.	Date.	Amount.	Date of Minute.	Arrears.		No. on Next Rate.							
	12978		164	973	7	173	10	5	865	16	6	74	7	11	19	3	23	12	6	183	6	1	
	143			3	4				3	4													
	29			2	3				2	3													
	20			1	0				1	0													
	13		165	1	0				1	0													
	23		166	1	4				1	4													
	20		167	1	0				1	0													
	12		168	1	8				1	8													
	63		169	4	14				4	14													
	53			3	19				3	19													
	48			3	12				3	12													
	44		170	3	13				3	13													
	93			6	19				6	19													
	45			3	7				3	7													
	15		171	3	12				3	12													
	48			7	6				7	6													
	5			6					6														
	44			6					6														
	109			3	7				3	7													
	45		172	1	11				1	11													
	21			3	12				3	12													
	48			1	11				1	11													
	25		173	1	17				1	17													
	48			3	12				3	12													
	4			6					6														
	28			4	10				4	10													
	29			6					6														
	31			6					6														
	77			4	4				4	4													
	27		174	2	9				2	9													
	18			1	7				1	7													
	5			7	6				7	6													
	45			3	7				3	7													
	50			3	15				3	15													
	80		175	6					6														
	39		176	4	8				4	8													
	70			5	5				5	5													
	25			1	17				1	17													
	77		178	5	15				5	15													
	114	4	53	1083	19	6	190	11	969	6	6	80	19	11	8	8	3	23	12	6	200	1	6



LOCAL GOVERNMENT ACT 1915.
SECTION 124. SCHEDULE II.
CONSTITUTION ACT AMENDMENT ACT 1912.
SECTION 110 (3). SCHEDULE II.

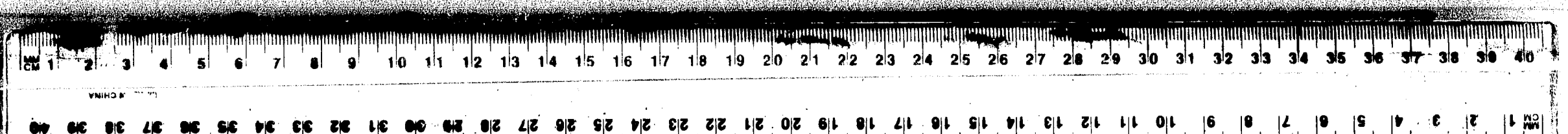
An ASSESSMENT to the GENERAL RATE for the SHIRE OF
in the Year 1926, after the Rate of eighteen Pence in the Pound, by virtue of the

No. on the Rate.	NAME, ADDRESS AND OCCUPATION OF PERSON RATED.				Owner's Name.	DESCRIPTION AND SITUATION OF RATEABLE PROPERTY.			Parish.
	Surname.	Christian Names.	FULL ADDRESS— Street, Suburb, Township, District and the Municipality, Province, District and the name of the Dominion.	Trade or Occupation.		Name.	Address.	Allot. Sec. Area.	
179	Johnston	Robert Exere	Pyramid Hill	farmer	Johnston R.H. Co.	Pyramid Hill	17 6 320	Mologa	
							17 ^a 0 104		
180	Jones	Elizabeth	Mologa	h. d.	Jones Elizabeth	Mologa	79 278	Terrick West	
181	Jones	Robert	Mologa	farmer	Jones Richard	Mologa	1477 88	Terrick West	
182	Jones	Richard	Mologa	farmer	Jones Richard	Mologa	1378 320	Terrick West	
183	Jones	William R.	Mologa	farmer	Jones Richard	Mologa	73 320	Terrick West	
							73 ^b 34		
184	Justice	William	Pyramid Hill	mechanic		Pyramid Hill		house Kelly Street	
185	Kelly	Bridget	Pyramid Hill	h. d.	Kelly Bridget	Pyramid Hill	1-2-515	Victoria Hotel Pyramid Barber + Albert Street allots Durham Co Road Sale yards Durham Co Rd shop Kelly Street	
186	Kelly	James Vincent	Pyramid Hill	blacksmith	Kelly James V.	Pyramid Hill		house Victoria Street	
187	Kelly	Mary Ann	Pyramid Hill	h. d.	Kelly Mary Ann	Pyramid Hill		Victoria Hall Barber St	
188	Kelly	Thomas	Pyramid Hill	labourer	Kelly Bridget	Pyramid Hill		house Kelly Street	
189	Kennedy	John	Pyramid Hill		Keng Robert	Keng			
190	Keogh	Patrick	Stenlyon	ret. farmer	Keogh Patrick	Stenlyon	29 312	Terrick West	
							31 319		
191	Keys	Thomas	Pyramid Hill	farmer	Keys Thomas	Pyramid Hill	3 A 157	Terrick West	
			White Bay Pyramid		Stevens Robert		7 A 78		
192	Keys	William J.	Pyramid Hill	farmer	Government of Victoria	Pyramid Hill	160	Scraggy area Honda. St	
					Keys W. J.	Pyramid Hill	21	Terrick West	
193	Lacey	Albert Edward	Pyramid Hill	contractor	Lacey Albert E.	Pyramid Hill	1 ^a A 314	Terrick West	
194	Lacey	Erald M.	Pyramid Hill	contractor	Lacey Patrick S.	Pyramid Hill	2626 ^c 51	Mologa	
195	Lacey	Patrick Lavan	Pyramid Hill	contractor				house Barber Street	
196	Lacy	Alfred	Pyramid Hill	bootmaker	Lacy Alfred	Pyramid Hill		shop Victoria Street house Albert Street	
197	Ladson	George R.	Pyramid Hill	farmer	Ladson George R.	Muncha	41 ^a 308	Muncha West	
198	Langford	Benedict J.	Pyramid Hill	storeman	Langford J. J.	Pyramid Hill		house Kelly Street	
199	Larkins	Thomas	Pyramid Hill		Litcher William	Barber St. Terrick West		house Kelly Street	
200	Lea	Henry Edward	Pyramid Hill	blacksmith	Lea Henry Ed.	Pyramid Hill		house - coach factory Barber St.	

GORDON, made this 24th day of November
"Local Government Act 1915," for the period ending the 30th day of September, 1927.

Note.—The letter "O" placed against any Name signifies "Owner."
The letter "L" placed against any Name signifies "Lessee."
The letter "A" placed against any Name signifies "Assignee."
The letters "O.C.T." placed against any Name signify "Occupying Tenant."

Electoral District of GUNBOWER Subdivision.	Net Annual Value. £	Reduced to on Assesst. £	No. on the Rate.	AMOUNTS DUE			AMOUNTS PAID.				RATES ABANDONED.		ARREARS CARRIED FORWARD.		REMARKS
				Current Rate at Pence in the Pound.	Arrears Brought Forward.	No. on the Rate.	Current Rate.	Date.	Arrears.	Interest.	Date.	Amount.	Date of Minute.	Arrears.	
	114 53 A			1083 19 6	190 11		969 6 6			80 19 11	8 8 3	23 12 6	200 1 6		
	75		179	5 12 6			5 12 6	12/7							
	20		180	1 10			4 10	9/6							
	60		181	1 11 6			1 11 6	9/6							
	21		182	8 8			8 8	9/6							
	112		183	8 3 6			8 3 6	25/6		5 6	24/6				
	109		184	13 6			13 6								
	9			10			10	6/6							
	20														
	135		185	10 2 6			10 2 6	9/6							
	10			15			15								
	2			3			3								
	8			12			12								
	29		186	2 3 6			2 3 6	29/9		1 6	29/9		2 3 2	190	
	20		187	1 10			1 10								
	24		188	1 16			1 16	9/6							
	8		189	12			12	24/6							
	67		190	5 6			5 6	8/4							
	72			5 8			5 8								
	38		191	2 17			2 17	14/7							
	15			1 2 6			1 2 6								
	3			8 8			8 8								
	4		192	6			6	185/1					12	193	
	6		193	9			9	9/6							
	5		194	7 6			7 6	9/6							
	11		195	16 6			16 6	9/6							
	20		196	1 10			1 10	9/6							
	114			1 1			1 1								
	74		197	5 11			5 11	9/6							
	15		198	1 2 6			1 2 6	8/2							
	19		199	1 8 6			1 8 6	11/7		1	11/7				
	28		200	1 13			1 13	6/7		1	6/7				
	154 97 A			1162 5 6	190 6 11		1045 3 4			80 19 11	9 3 6	23 12 6	202 16 8		



LOCAL GOVERNMENT ACT 1915.
SECTION 200. FORM 17.
CONSOLIDATION ACT AMENDMENT ACT 1916.
SECTION 119 (3). FORM 17.
1916.

AN ASSESSMENT to the GENERAL RATE for the SHIRE OF
in the Year 1926, after the Rate of eighteen Pence in the Pound, by virtue of the

No. on the Rate.	NAME, ADDRESS AND OCCUPATION OF PERSON RATED.				Owner's Name.	OWNER.				DESCRIPTION AND SITUATION OF RATEABLE PROPERTY.			
	Surname.	Christian Names.	FULL ADDRESS— Street, Suburb, County, District and Name of any of the Tenements.	Trade or Occupation.		Name.	Address.	Allot.	Sec.	Area.	Parish.		
201	Leahy	James	Terrick Terrick	farmer	Leahy Catherine	Terrick Terrick	39 ⁵ / ₈		74	Terrick West			
202	Leahy	Michael	Terrick Terrick	farmer	Leahy Michael	Terrick Terrick	47 4/8	222					
							54	200		Terrick West			
							115	42					
							116	42		Terrick West			
							117	42					
							118	54		Terrick West			
							121	55					
203	Leahy	Patrick	Terrick Terrick	farmer	Leahy Patrick	Terrick Terrick	39 ⁰		83	Terrick West			
							53	220					
							114	42		Terrick West			
204	Leed	David	Central Mologa	farmer	Leed David	Central Mologa	25	0	520		Mologa		
205	Leed	George	Pyramid Hill	agent	Leed George	Pyramid Hill				house Albert Street			
							1442	12		Mincha West			
206	Leed	John Thomas	Central Mologa	farmer	Leed David	Central Mologa	5	0	320	Mologa			
207	Leed	Mary Ann	Central Mologa	h.d.	Leed Mary A.	Central Mologa	6 ⁹	0	320	Mologa			
208	Leed	Robert Andrew	Central Mologa	farmer	Leed David	Central Mologa	6	0	260	Mologa			
209	Leed	J. J. B.	Pyramid Hill	fruitier	Kerrick William	Pyramid Hill				shop & dwell Victoria St.			
210	L. Muller	Helix	Pyramid Hill	water supply	L. Muller Helix	Pyramid Hill				house Kelly Street			
										allotment Kelly Street			
211	Macrae	Alexander G.	Pyramid Hill	farmer	Macrae Alex. G.	Pyramid Hill	76 ⁰		16	Mincha			
							79	194					
							80	126		Mincha			
							81	52					
212	Masonic Temple				Masonic Temple					Temple Kelly Street			

GORDON, made this 24th day of November
"Local Government Act 1915," for the Period ending the 30th day of September, 1927.

NOTE.—The letter "D" placed against any Name signifies "Deceased."
The letter "A" placed against any Name signifies "Absent."
The letter "O.T." placed against any Name signifies "Occupying Tenant."

East RIDING.

Electoral District of GUNSWOOD Subdivision.	Net Annual Value. £	Reduced to an Appeal. £	Initials of Chairman.	No. on the Rate.	AMOUNTS DUE			AMOUNTS PAID.				RATES ABANDONED.		ARREARS CARRIED FORWARD.		REMARKS			
					Current Rate at Pence in the Pound.	Arrears Brought Forward.	No. on the Rate.	Current Rate.	Date.	Arrears.	Interest.	Date.	Amount.	Date of Minute.	Arrears.		No. on Next Rate.		
	15497				1162	5 6	190	6 11	102	5 3 4		80	19 11	9 3 6	23	12 6	202	16 8	
	13			201		19 6			19 6	9/6									
	60					4 10			4 10										
	118			202		3 12			3 12	9/6									
	10					15			15										
	211					11			11										
	11					13			13										
	11					11			11										
	15			203		12 6			12 6	9/6									
	75					5 12 6			5 12 6										
	10					15			15										
	56			204		4 4			4 4	23/5									
	16			205		1 4			1 4	9/8									
	6					9			9										
	59			206		4 8 6			4 8 6	5/8									
	80			207		6			6	23/5									
	62			208		4 13			4 13	9/6									
	27			209		2 6			2 6	9/6									
	11			210		16 6			16 6	9/6									
	1					1 6			1 6										
	9			211		13 6			13 6	2/6									
	27					2 6			2 6										
	17					1 5 6			1 5 6										
	1					10 6			10 6										
	32			212		2 8			2 8	2/7									
	16197					1214	15 6	190	6 11	1097	13 4		80	19 11	9 12	23	12 6	202	16 8

LOCAL GOVERNMENT ACT 1915.
SECTION 202, SCHEDULE II.
CONSTITUTION ACT, PARAGRAPH 111.
SECTION 119 (1), SCHEDULE II.

An ASSESSMENT to the GENERAL RATE for the SHIRE OF
in the Year 1924, after the Rate of eighteen Pence in the Pound, by virtue of the

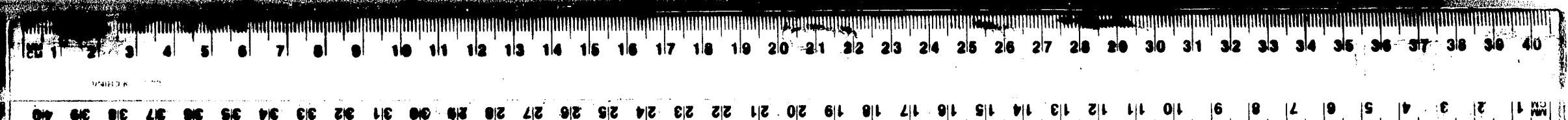
No. on the Rate.	NAME, ADDRESS AND OCCUPATION OF PERSON RATED.				OWNER.	DESCRIPTION AND SITUATION OF RATEABLE PROPERTY.			
	Surname.	Christian Names.	FULL ADDRESS— Shire House, Naming Street and Number, if any, in each street, and Parish and the shire.	Trade or Occupation.		Name.	Address.	Allot. Sec.	Area.
213	Macrae	Archibald	Gyramid Hill	grazier	Macrae Arch.	Gyramid Hill	87	240	
							20	322	
							62	321	
							63	319	
							64	320	
							65	321	
							66	213	
							67	316	
							68	100	
							68 ^H	93	
							69	100	
							70	318	
							73	240	
							74	292	
							75	320	
							76	321	
							77	320	
							78	177	
							82	320	
							83	320	
84	320								
85	320								
86	321								
B ⁴	216								
B ³	214								
A ³	A 321								
A ⁷	A 51								
A ⁸	A 51								
A ⁹	A 51								
A ¹⁰	A 50								
214	Mahoney	Arthur	Brynchurst Kayanmi	farmer	Mahoney Arthur	Kayanmi	19	D 239	Molaga
							2020 ^H	D 50	
							33	D 159	
215	Mahoney	James	Kayanmi	farmer	Mahoney James	Kayanmi	41-42	D 315	Molaga

GORDON, made this 24th day of November
"Local Government Act 1915," for the Period ending the 30th day of September, 1927.

Note.—The letter "O" placed against any Name signifies "Owner."
The letter "L" placed against any Name signifies "Lessee."
The letter "A" placed against any Name signifies "Assignee."
The letters "O.L." placed against any Name signify "Occupying Tenant."

East RIDING.

Electoral District of GUNBOWER Subdivision.	Net Annual Value. £	Reduced to on Appeal. £	Initials of Chairman.	No. on the Rate.	AMOUNTS DUE			AMOUNTS PAID.				RATES ABANDONED.		ARREARS CARRIED FORWARD.		REMARKS	
					Current Rate at Pence in the Pound.	Arrears Brought Forward.	No. on the Rate.	Current Rate.	Date.	Arrears.	Interest.	Date.	Amount.	Date of Minute.	Arrears.		No. on Next Rate.
	16897 ^A			213	1214 15 6 ^A	190 6 11 ^A		1097 13 4 ^A			80 19 11 ^A	9 12 ^A		23 12 6 ^A	202 16 8 ^A		
	32				2 8			2 8	2/6								
	86				6 9			6 9									
	56				11 4			11 4									
	61				4 11 6			4 11 6									
	51				3 16 6			3 16 6									
	40				3			3									
	39				2 8 6			2 8 6									
	42				3 3			3 3									
	13				19 6			19 6									
	11				16 6			16 6									
	13				19 6			19 6									
	50				3 15			3 15									
	32				2 8			2 8									
	38				2 17			2 17			2 5 4 2/6						
	43				3 14 6			3 14 6									
	43				3 14 6			3 14 6									
	43				3 14 6			3 14 6									
	43				3 14 6			3 14 6									
	23				1 14 6			1 14 6									
	43				3 14 6			3 14 6									
	43				3 14 6			3 14 6									
	43				3 14 6			3 14 6									
	43				3 14 6			3 14 6									
	43				3 14 6			3 14 6									
	30				2 5			2 5									
	29				2 3 6			2 3 6									
	43				3 14 6			3 14 6									
	7				10 6			10 6									
	18				1 7			1 7									
	7				10 6			10 6									
	7				10 6			10 6									
	52			214	3 18			3 18	11/5								
	11				16 6			16 6									
	28				2 2			2 2									
	58			215	14 7			14 7	11/5								
	17418 ^A				1306 7 ^A	190 6 11 ^A		1189 4 10			80 19 11	11 17 4		23 12 6	202 16 8 ^A		



LOCAL GOVERNMENT ACT 1915.
SECTION 204. SCHEDULE 17.
CONSTITUTION AND ADMINISTRATION ACT 1911.
SECTION 119 (1). SCHEDULE 12.
404.

An ASSESSMENT to the GENERAL RATE for the SHIRE OF
in the Year 1926, after the Rate of eighteen Pence in the Pound, by virtue of the

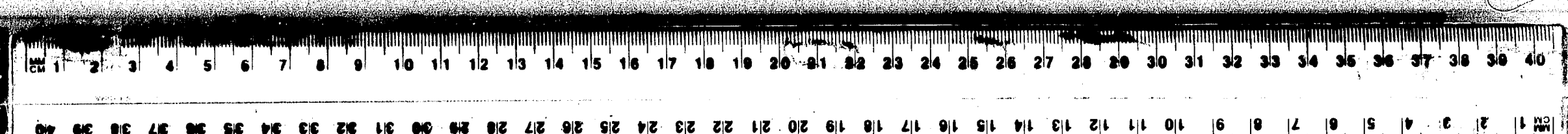
Table with columns: No. on the Rate, NAME, ADDRESS AND OCCUPATION OF PERSON RATED, OWNER, DESCRIPTION AND SITUATION OF RATEABLE PROPERTY. Includes entries for Malone, Manley, Mann, and Marlow.

GORDON, made this 24th day of November
"Local Government Act 1915," for the Period ending the 30th day of September, 1927.

Note.—The letter "O" placed against any Name signifies "Owner."
The letter "L" placed against any Name signifies "Lessee."
The letter "A" placed against any Name signifies "Assessee."
The letter "O.L." placed against any Name signifies "Occupying Tenant."

East RIDING.

Table with columns: Electoral District of GUNBOWER, Net Annual Value, Reduced to on Appeal, Initial of Chairman, No. on the Rate, AMOUNTS DUE, AMOUNTS PAID, RATES ABANDONED, ARREARS CARRIED FORWARD, REMARKS. Includes a summary row at the bottom with totals.



LOCAL GOVERNMENT ACT 1914
SECTION 202. RATES, &c.
CONSTRUCTION AND ADMINISTRATION ACT 1911.
SECTION 119 (1). RATES, &c.
464

An ASSESSMENT to the GENERAL RATE for the SHIRE OF
in the Year 1926, after the Rate of eighteen Pence in the Pound, by virtue of the

No. on the Rate.	NAME, ADDRESS AND OCCUPATION OF PERSON RATED.				Class, Land, and other Particulars.	OWNER.		DESCRIPTION AND SITUATION OF RATEABLE PROPERTY.			
	Surname.	Christian Names.	FULL ADDRESS— Street, House No., and Number of any other Street, and Name of any of the Tenements.	Trade or Occupation.		Name.	Address.	Allot.	Sec.	Area.	Parish.
239	Mills	Richard Henry	Mincha	farmer		Hills Richard G. Mincha			72	272	Mincha West
									75	197	
									79	313	
									80	242	
240	Motoga	Public Hall Trustees	Motoga			Motoga Public Hall Trustees				hall Motoga	
241	Moore	Thomas Barry	Pyramid Hill	farmer		blosser Settlement Board			32	D	314
									314	D	221
242	Moss	Frederick	Pyramid Hill	streamer		Moss Frederick	Pyramid Hill				house off Albert Street
243	Moylan	James	Pyramid Hill	agent		Mason Thos. of	Durham St				house Barba St
244	Muir	Royce Exors	Sylvatone	farmer		Muir Royce Exors	Sylvatone	22.62		181	Serrick West
245	Muir	Robert	Pyramid Hill	carpenter		Muir Robert	Pyramid Hill				house Kelly Street
246	McDonachie	Charles Ernest	Pyramid Hill	schoolmaster		Education Department					school residence Lily St
247	McDonald	Donald Exors	Serang	auctioneer		McDonald D. Exors	Serang				office Victoria Street
248	McDougall	Arch. Reginald	Mincha	farmer		blosser Settlement Board			60		309
									60 ^a		35
									61		20
249	McDougall	Robert Leslie	Bald Rock	farmer		blosser Settlement Board			64		
									1168		450
250	McEuanie	William	Motoga	farmer		Stevenson Thos	Church St	18	B	191	Mincha
251	McSillivray	Angus Leslie	Bald Rock	farmer		McSillivray H.	Bald Rock	15 ^a		100	
								15 ^b		141	
								16 ^a		315	
252	McSillivray	Catherine Jean	Bald Rock	h.d.		McSillivray H.	Bald Rock	102		320	Mincha
253	McSillivray	Charles	Bald Rock	farmer		McSillivray H.	Bald Rock	41	A	80	
								43		36	
254	McSillivray	Hera	Bald Rock	h.d.		McSillivray H.	Bald Rock	15		80	
								16		315	

GORDON, made this 24th day of November
"Local Government Act 1915," for the Period ending the 30th day of September, 1927.

NOTE.—The letter "O" placed against any Name signifies "Owner."
The letter "L" placed against any Name signifies "Lessee."
The letter "A" placed against any Name signifies "Assessee."
The letters "O.L." placed against any Name signify "Overlying Tenant."

600 RIDING.

Electoral District of GUNBOWER Subdivision.	Net Annual Value. £	Reduced to on Appeal. £	Initials of Chairman.	No. on the Rate.	AMOUNTS DUE			AMOUNTS PAID.				RATES ABANDONED.		ARREARS CARRIED FORWARD.		REMARKS											
					Current Rate at Pence in the Pound.	Arrears Brought Forward.	No. on the Rate.	Current Rate.	Date.	Arrears.	Interest.	Date.	Amount.	Date of Minute.	Arrears.		No. on Next Rate.										
	20078				1505	17		193	19	9	1387	2	10	84	12	9	14	10	23	12	6	204	8	8	1		
	62			239	11	13					4	13		9	6												
	31				2	6	6				2	6	6														
	69				5	3	6				5	3	6														
	39				2	18	6				2	18	6														
	15			240	1	2	6				1	2	6	10	2												
	90			241	6	15					6	15		10	6												
	16			242	1	11					1	11		4	6												
	12			243	18						18			10	6												
	59			244	4	8	6				4	8	6	13	6												
	20			245	1	10					1	10		1	6												
	18			246	1	7					1	7		2	6												
	15			247	1	2	6				1	2	6	10	6												
	51			248	4	1		3	13	6	2	4	2	10	6					3	13	6	2	10	6		
	6				9						9																
	3				4	6					4	6															
				249																							
	79				5	18	6				5	18	6	7	6												
	43			250	3	14	6				3	14	6	2	6					2							
	18			251	1	7					1	7		6	6												
	7				10	6					10	6															
	68				5	2					5	2															
	51			252	3	16	6				3	16	6	4	6												
	24			253	1	6					1	6		10	6												
	6				9						9																
	15				1	2	6				1	2	6														
	11			254	1	6	6				1	6	6	6	6												
	81				6	1	6				6	1	6														
	20990				1574	5		1	197	13	3	14	55	10	10	84	12	9	14	2	10	27	6	204	8	8	1



LOCAL GOVERNMENT ACT 1914
SECTION 20. RATES. 17
CONSTITUTION ACT AMENDMENT ACT 1915.
SECTION 119 (1). RATES. 15.

An ASSESSMENT to the GENERAL RATE for the SHIRE OF
in the Year 1926, after the Rate of eighteen Pence in the Pound, by virtue of the

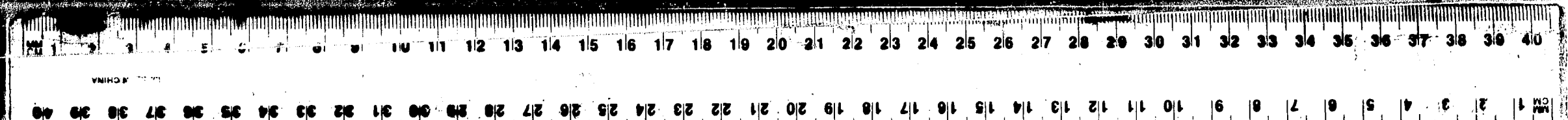
No. on the Rate.	NAME, ADDRESS AND OCCUPATION OF PERSON RATED.				Trade or Occupation.	OWNER.		DESCRIPTION AND SITUATION OF RATEABLE PROPERTY.			
	Surname.	Christian Names.	FULL ADDRESS— Street Number, Street Name, and Name of any House, Street, and District of the Town.	Trade or Occupation.		Name.	Address.	Allot.	Sec.	Area.	Parish.
255	Mc Gillivray	Malcolm	Bald Rock	farmer	Mc Gillivray M.	Bald Rock	14		245	Murcha	
							14 ^a		520		
							17 ^b		320		
							40		320		
							41		154		
							71		344		
							88		193		
							89		282		
							93		323		
							98		301		
256	Mc Grath	John Thomas	Pyramid Hill	blacksmith	Mc Grath John J.	Pyramid Hill	2	9		Murcha	
							A	6			
257	Mc Henry	Francis	Pyramid Hill	h. duties	Dripps Joseph	Pyramid Hill				house Barker Street	
258	Mc Intyre	David	Pyramid Hill	farmer	Mc Intyre David	Pyramid Hill	2	A	121	Murcha	
							5	A	82		
							8	A	38		
							11	A	312		
							44 ^a	A	239		
259	Mc Intyre	William Smyth	Pyramid Hill	farmer	Mc Intyre W. S.	Pyramid Hill	1	A	81	Murcha	
							4	A	154		
260	Mc Kay	George Gordon	Bald Rock	farmer	Mc Kay George G.	Bald Rock	0 ²	A	200	Murcha	
							0 ³	A	209		
							0 ⁴	A	220		
							110 ⁵	A	78		
261	Mc Kay	John	Letchville	fact. mgr.	Mc Kay John	Letchville				stables Victoria Street	
262	Mc Kay	John Gibson	Letchville	clerk	Mc Kay John G.	Letchville				allot Albert Street	
263	Mc Lver	Norman G.	Pyramid Hill	printer	Mc Lver Norman	Pyramid Hill				shop well Victoria St	
264	Mc Kean	Alfred Louis	Pyramid Hill	blacksmith	Kelly Bridget	Pyramid Hill				house Albert Street	

GORDON, made this 24th day of November
"Local Government Act 1915," for the Period ending the 30th day of September, 1927.

Notes.—The letter "O" placed against any Name signifies "Owner."
The letter "L" placed against any Name signifies "Lessee."
The letter "A" placed against any Name signifies "Assignee."
The letters "O.T." placed against any Name signify "Occupying Tenant."

East RIDING.

Electoral District of GUNBOWER Subdivision.	Net Annual Value. £	Reduced to an Annual £	Initials of Chairman.	No. on the Rate.	AMOUNTS DUE			AMOUNTS PAID.				RATES ABANDONED.		ARREARS CARRIED FORWARD.		REMARKS										
					Current Rate at Pence in the Pound.	Arrears Brought Forward.	No. on the Rate.	Current Rate.	Date.	Arrears.	Interest.	Date.	Amount.	Date of Minute.	Arrears.		No. on Next Rate.									
	20990				1574	5	197	13	3	1	1455	10	10	84	12	9	14	2	10	27	6	204	8	8		
	33			255	2	9	6				2	9	6	6/6												
	69				5	3	6				5	3	6													
	59				4	8	6				4	8	6													
	75				5	12	6	1	249		5	12	6										5	12	6	259
	36				2	14		2	14		2	14											2	14		
	52				3	18					3	18														
	22				1	13					1	13														
	35				2	9	6				2	9	6													
	43				3	4	6				3	4	6													
	140				3						3															
	4				6						6															
	1				1	6					1	6														
	1				1	6					1	6														
	2				3			10	3	249	3											10	3	249		
	16				14						14		4/6													
	30				257	2	5				2	5	1/6													
	24				258	1	6				1	6	7/6													
	16				14						14															
	8				12						12															
	68				5	2					5	2														
	58				4	7					4	7														
	30				259	2	5				2	5	7/6													
	27				2	6					2	6														
	17				1	5	6				1	5	6													
	38				260	2	17				2	17	20/8													
	30				2	5					2	5														
	31				2	6	6				2	6	6													
	11				16	6					16	6														
	4				261	6					6		21/12													
	2				262	3					3		21/12													
	45				263	3	7	6			3	7	6	4/5												
	4				264	6					6		9/6													
	21919				1643	18	6				1525	14	14													
					206	10					84	12	9	14	8	4										
					27	16	3	1			212	15	2													



LOCAL GOVERNMENT ACT 1915.
SECTION 216. SCHEDULE 17.
CONSTITUTION ACT AMENDMENT ACT 1911.
SECTION 123 (1). SCHEDULE 12.

An ASSESSMENT to the GENERAL RATE for the SHIRE OF
in the Year 1926, after the Rate of eighteen Pence in the Pound, by virtue of the

No. on the Rate.	NAME, ADDRESS AND OCCUPATION OF PERSON RATED.				Trade or Occupation.	OWNER.		DESCRIPTION AND SITUATION OF RATEABLE PROPERTY.			
	Surname.	Christian Names.	FULL ADDRESS—Street, Suburb, Township, Shire, and Name of any other Street, and Name of any other Street.	Trade or Occupation.		Name.	Address.	Allot.	Sec.	Area.	Parish.
265	McKinnon	Alexander	Pyramid Hill	farmer	McKinnon Alex	Pyramid Hill	12		214	Mincha	
		George	Kewbridge			23		322			
	Silson	George	Kewbridge					39 ^E	A	15	Serrick West
								51		320	Mincha
								52		320	
McKinnon	Alexander	Pyramid Hill			McKinnon Alex	Pyramid Hill	145		194	Serrick West	
							66		53	Mincha	
							67		20		
266	McKinnon	Donald	Pyramid Hill	farmer	McKinnon Donald	Pyramid Hill	10		320	Mincha	
			St Kenequacke H	Landings		11 ^A		208			
	Lugg	E Arthur	Marians			Lugg E Arthur	Marians	29	A	160	grazing area
								2830 ^A	A	320	Serrick West
								39 ^A	A	238	
39 ^O	A	78									
267	McKinnon	John McSherry	Pyramid Hill	farmer	McKinnon John	Pyramid Hill	42		150	Mincha	
							47		320		
							48		170		
							40	A	234		Serrick West
268	McKinnon	Kenneth	Pyramid Hill	farmer	McKinnon Ken	Pyramid Hill	145		106	Serrick West	
							21	A	118		
							63	A	181		
							64	A	311		
269	McKinnon	William Boythe	Pyramid Hill	farmer	McKinnon W S	Pyramid Hill	46		321	Mincha	
		George Richard	Behna			49		127			
		50		290							
Lead	Robert Andrew	Central Molega			Lead Robert Andrew	Central Molega	26	B	303	Molega	
							27	B	157		
							27 ^A	B	26		
270	McLaren	Hugh Murray	Lybattone	farmer	McLaren Hugh	Lybattone	19 ^A	A	210	Serrick West	
			123			45					
			124			48					


GORDON, made this 24th day of November
"Local Government Act 1915," for the Period ending the 30th day of September, 1927.

Notes—The letter "O" placed against any Name signifies "Owner."
The letter "L" "placed against any Name signifies "Lessee."
The letter "A" placed against any Name signifies "Assessee."
The letters "O.L." placed against any Name signify "Occupying Tenant."

East RIDING.

Electoral District of GUNBOWER Subdivision.	Net Annual Value, £	Reduced to on Appeal, £	Initials of Chairman.	No. on the Rate.	AMOUNTS DUE			AMOUNTS PAID.			RATES ABANDONED.		AMOUNTS CARRIED FORWARD.		REMARKS												
					Current Rate at Pence in the Pound.	Arrears Brought Forward.	No. on the Rate.	Current Rate.	Date.	Arrears.	Interest.	Date.	Amount.	Date of Minute.		Arrears.	No. on Next Rate.										
	21919 ^A				1643	18	6	206	10	1	1525	4	4	84	12	9	14	8	4	27	16	3	212	15	2		
	32			265	2	8					2	8															
	48				3	12					3	12															
	3				4	6					4	6															
	80				6						6																
	104				7	16					7	16															
	47				3	10	6				3	10	6														
	10				15						15																
	4				6						6																
	57			266	3	16	6				3	16	6														
	29				2	3	6				2	3	6														
	43				3	11	6				3	11	6														
	2				3						3																
	40				10	6					10	6															
	101				7	11	6				7	11	6														
	56				4	4					4	4															
	19				1	8	6				1	8	6														
	37			267	2	15	6				2	15	6														
	101				7	11	6				7	11	6														
	38				2	11					2	11															
	40				4	5	6				4	5	6														
	57				4	5	6				4	5	6														
	25			268	1	17	6				1	17	6														
	30				2	5					2	5															
	45				3	7	6				3	7	6														
	93				6	19	6				6	19	6														
	80			269	6						6																
	26				1	19					1	19															
	92				6	18					6	18															
	45				3	7	6				3	7	6														
	24				1	16					1	16															
	4				6						6																
	66			270	4	19					4	19															
	9				13	6					13	6															
	9				13	6					13	6															
	23369				1752	13	6	206	10	1	1633	19	4	84	12	9	14	8	4	27	16	3	212	15	2		

June 1/12



LOCAL GOVERNMENT ACT 1914
SECTION 20. RATES. 15
CONSTRUCTION ACT AMENDMENT ACT 1914
SECTION 17 (1). RATES. 11.
1914.

An ASSESSMENT to the GENERAL RATE for the SHIRE OF
in the Year 1920, after the Rate of eighteen Pence in the Pound, by virtue of the


No. on the Rate.	NAME, ADDRESS AND OCCUPATION OF PERSON RATED.				OWNERS.	DESCRIPTION AND SITUATION OF RATEABLE PROPERTY.				
	Surname.	Christian Names.	FULL ADDRESS— Street, Suburb, Shire, District and Name of any other street, road or lane of which the premises are a part.	Trade or Occupation.		Name.	Address.	Allot.	Sec.	Area.
271	McKearn	Margaret Jane	Sylvanvale	h.d.	McKearn Margaret	Sylvanvale	43		215	Serrick West
272	McKearn	William	Sylvanvale	farmer	McKearn William	Sylvanvale	33	A	260	Serrick West
273	McNeill	John	Pyramid Hill		McNeill Mary Ann	159 McEwen St. Dundage				house Lily Street
274	McKully	Jean	Pyramid Hill	h. duties	McKully Jean	Pyramid Hill				house Victoria St
275	McTherson	Alexander	Pyramid Hill	farmer	McTherson Alex	Pyramid Hill	17	A	102	Molega
276	McTherson	Allan	Pyramid Hill	not farmer	McTherson Allan	Pyramid Hill	9			Creelyby Pyramid Hill
							4+3	A	20	
							4+5	7	16	Serrick West
277	Hankervis	Thomas	Pyramid Hill	labour	Hankervis Thomas	Pyramid Hill				house Barber Street
278	Norman	John	Sunbower	farmer	Norman John	Sunbower	C	A	308	Patho
279	Norman	Walter John	Sunbower	farmer	Norman Walter J	Sunbower	A	A	64.3	Patho
280	Neagle	Mrs	Pyramid Hill	h. duties		Pyramid Hill				shop Victoria Street
281	Ogilvie	Walter	Jarrowalla	farmer	Ogilvie Walter	Jarrowalla	56	D	521	
							57	D	320	Molega
							58	D	310	
282	Oldham	George	Muncha	store mgr.	Oldham George	Muncha				house Muncha
										house off Lily St.
283	Opie	Alan J.	Litchville	farmer	Opie Alan J.	Litchville	104		301	Muncha
284	Opie	Mrs	Pyramid Hill	h. duties	Opie Mrs	Pyramid Hill				house Victoria Street
285	Opie	Thomas	Pyramid Hill	store mgr.	Opie Thomas	Pyramid Hill	101		19	Muncha
286	Owens	James Francis	Pyramid Hill	farmer	Owens James F.	Pyramid Hill	16	C	320	
							17.25	C	317	
							14.14	C	130	Molega
							13.10	C	70	
287	Owens	Leonard	Pyramid Hill	mechanic	Owens Leonard	Pyramid Hill				Garage Barber Street
										house Barber Street
288	Owens	Mary Ellen	Pyramid Hill	h.d.	Owens Mary E.	Pyramid Hill				house Albert Street
289	Owens	Peter	Pyramid Hill	farmer	Owens Peter	Pyramid Hill	35	B	300	
							36	B	40	
							37	B	35	Molega
							38	B	276	
							39	B	5	
							40	B	94	

GORDON, made this 24th day of November
"Local Government Act 1915," for the Period ending the 30th day of September, 1927.

Note—The letter "O" placed against any Name signifies "Owner."
The letter "L" placed against any Name signifies "Lessee."
The letter "A" placed against any Name signifies "Assessee."
The letter "O.L." placed against any Name signifies "Occupying Tenant."

cast RIDING.

Electoral District of GUNBOWER Subdivision.	Net Annual Value. £	Reduced to on Appeal. £	No. on the Rate.	AMOUNTS DUE			AMOUNTS PAID.				RATES ABANDONED.		ARREARS CARRIED FORWARD.		REMARKS		
				Current Rate at Pence in the Pound.	Arrears Brought Forward.	No. on the Rate.	Current Rate.	Date.	Arrears.	Interest.	Date.	Amount.	Date of Minute.	Arrears.		No. on Next Rate.	
	2336 9 1			1752	13 6	206 10	1633	19 4 1		84	12 9 1	14 8 4 1	27	16 3 1	212	15 2 1	
	50		271	3 15			3 15	9/6									
	77		272	5 15 6			5 15 6	9/6									
	15		273	1 2 6			1 2 6	11/8				9	1/8				
	11		274	16 6			16 6	27/5									
	20		275	1 10			1 10	29/3									
	20		276	1 10			1 10	23/2									
	12			6			6										
	3			4 6			4 6										
	12		277	18			18	28/2									
	44		278	3 6			3 6	23/1									
	91		279	6 16 6			6 16 6	23/1									
	12		280	18			18	7/6									
	91		281	6 16 6			6 16 6	9/6									
	80			6			6										
	52			3 18			3 18										
	14		282	1 1			1 1	5/7									
	7			10 6			10 6	31/6									
	45		283	3 7 6			3 7 6	10/6									
	17		284	1 5 6			1 5 6	6/6									
	11		285	16 6			16 6	10/6									
	45		286	3 7 6			3 7 6	7/6									
	66			44 9			44 9										
	23			1 4 6			1 4 6										
	10			15			15										
	24		287	1 16			1 16	2/3									
	23			1 14 6			1 14 6										
	15		288	1 2 6			1 2 6	24/4									
			289														
				7 17 6			7 17 6	9/6									
				1 7			1 7										
	24374 1			1828	1	206 10	1709	6 10		84	12 9 1	14 9 1	27	16 3 1	212	15 2 1	



LOCAL GOVERNMENT ACT 1915.
SECTION 254, SCHEDULE 17.
CONSTITUTION ACT (AMENDMENT) ACT 1915.
SECTION 119 (1), SCHEDULE 15.

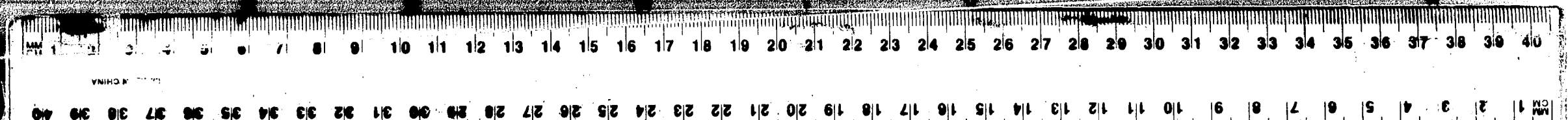
An ASSESSMENT to the GENERAL RATE for the SHIRE OF
in the Year 1926, after the Rate of eighteen Pence in the Pound, by virtue of the

Table with columns: No. on the Rate, NAME, ADDRESS AND OCCUPATION OF PERSON RATED, OWNER, DESCRIPTION AND SITUATION OF RATEABLE PROPERTY. Includes entries for 290-304 with names like Painter, Leaghu, Oakvale, Pyramid Hill, etc.

GORDON, made this 24th day of November
"Local Government Act 1915," for the Period ending the 30th day of September, 1927.

Note—The letter "O" placed against any Name signifies "Oversight."
The letter "L" placed against any Name signifies "Leave."
The letter "A" placed against any Name signifies "Absent."
The letter "D.T." placed against any Name signifies "Occupying Tenant."

Table with columns: Electoral District of GUNBOWER, Net Annual Value, Reduced to on Approval, No. on the Rate, AMOUNTS DUE, AMOUNTS PAID, RATES ABANDONED, ARREARS CARRIED FORWARD, REMARKS. Includes totals at the bottom: 25805, 1955 7/6, 206 10/1, 18 15 6 4, 84 12 9 14 11 10, 27 16 3, 244 2 2 1.



LOCAL GOVERNMENT ACT 1915
SECTION 206. FORM 17
CONSTITUTION ACT AMENDMENT ACT 1916
SECTION 21 (1), SUB-SECTION 11.

AN ASSESSMENT to the GENERAL RATE for the SHIRE OF
in the Year 1926, after the Rate of eighteen Pence in the Pound, by virtue of the


Table with columns: No. of the Rate, NAME, ADDRESS AND OCCUPATION OF PERSON RATED, OWNER, DESCRIPTION AND SITUATION OF RATEABLE PROPERTY. Includes entries for Pyramid Hill, Bald Rock, and Mitiamo.

GORDON, made this 24th day of November
"Local Government Act 1915," for the Period ending the 30th day of September, 1927.

Notes: The letter "C" placed against any Name signifies "Crown."
The letter "L" placed against any Name signifies "Lease."
The letter "A" placed against any Name signifies "Auction."
The letter "O.T." placed against any Name signifies "Occupier Tenant."

East RIDING.

Table with columns: Electoral District of GUNBOWER, Net Annual Value, Reduced to on Appnt., No. on the Rate, AMOUNTS DUE, AMOUNTS PAID, RATES ABANDONED, ARREARS CARRIED FORWARD, REMARKS. Includes a summary row at the bottom.



LOCAL GOVERNMENT ACT 1914. SECTION 100. FORM 17. CONSOLIDATION ACT AMENDMENT ACT 1915. SECTION 119 (1). SCHEDULE II.

AN ASSESSMENT to the GENERAL RATE for the SHIRE OF in the Year 1926, after the Rate of eighteen Pence in the Pound, by virtue of the


Table with columns: No. on the Rate, NAME, ADDRESS AND OCCUPATION OF PERSON RATED, OWNER, DESCRIPTION AND SITUATION OF RATEABLE PROPERTY. Rows include property details for Ritchie, Roberts, Rowland, Royan, Rudkins, Russell, Ryan, Sanderson, Saville, Seales, and Suffot.

GORDON, made this 24th day of November "Local Government Act 1915," for the Period ending the 30th day of September, 1927.

Notes: The letter "C" placed against any Name signifies "Cleared." The letter "L" placed against any Name signifies "Lapsed." The letter "A" placed against any Name signifies "Amalgamated." The letter "O.T." placed against any Name signifies "Occupying Tenant."

East RIDING.

Table with columns: Electoral District of GUNSHOWER, Net Annual Value, Reduced to on Appeal, No. on the Rate, AMOUNTS DUE, AMOUNTS PAID, RATES ABANDONED, ARREARS CARRIED FORWARD, REMARKS. Includes a summary row at the bottom with totals: 27664, 207416, 267103, 193424, 9559, 27163, 285111.



LOCAL GOVERNMENT ACT 1915.
SECTION 90. FORM 11.
ASSESSMENT ACT AMENDMENT ACT 1916.
SECTION 11 (1). FORM 11.
1917.

An ASSESSMENT to the GENERAL RATE for the SHIRE OF
in the Year 1926, after the Rate of eighteen Pence in the Pound, by virtue of the

Table with columns: No. on the Rate, NAME, ADDRESS AND OCCUPATION OF PERSON RATED, OWNER, DESCRIPTION AND SITUATION OF RATEABLE PROPERTY. Includes entries for Sharpe, Sherlock, and others.

GORDON, made this 24th day of November
"Local Government Act 1915," for the Period ending the 30th day of September, 1927.

Note.—The letter "O" placed against any Name signifies "Owner."
The letter "L" placed against any Name signifies "Lessee."
The letter "A" placed against any Name signifies "Assignee."
The letter "D.T." placed against any Name signifies "Overriding Tenant."

Table with columns: Electoral District of GUNBOWER, Subdivision, Net Annual Value, Reduced to on Appraisal, No. on the Rate, AMOUNTS DUE, AMOUNTS PAID, RATES ABANDONED, ARREARS CARRIED FORWARD, REMARKS. Includes summary totals at the bottom.

LOCAL GOVERNMENT ACT 1915. SECTION 206. SCHEDULE 17. COMPANION ACT AND AMENDMENT ACT 1916. SECTION 119 (1). SCHEDULE 12.

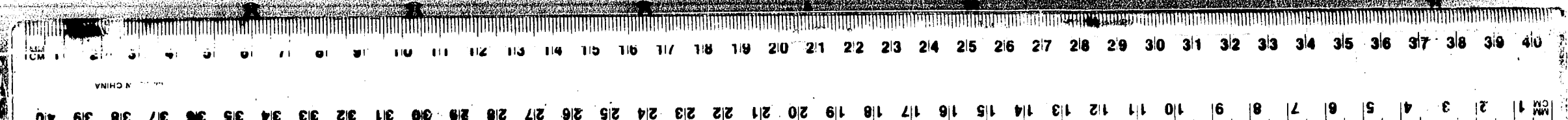
An ASSESSMENT to the GENERAL RATE for the SHIRE OF GORDON, made this 24th day of November "Local Government Act 1915," for the Period ending the 30th day of September, 1927.

Table with columns: No. on the Rate, NAME, ADDRESS AND OCCUPATION OF PERSON RATED, OWNER, DESCRIPTION AND SITUATION OF RATEABLE PROPERTY. Includes entries for Spowart, Stevens, Stone, Stroud, Swallow, Tack, Tatchell, Thompson, Todd, and Tocy.

GORDON, made this 24th day of November "Local Government Act 1915," for the Period ending the 30th day of September, 1927.

Notes: The letter "O" placed against any Name signifies "Owner." The letter "L" placed against any Name signifies "Lessee." The letter "A" placed against any Name signifies "Assignee." The letter "G.T." placed against any Name signifies "Occupying Tenant."

Table with columns: Electoral District of GUNBOWER, Subdivision, Net Annual Value, Reduced to on Appeal, No. on the Rate, AMOUNTS DUE, AMOUNTS PAID, RATES ABANDONED, AMOUNTS CARRIED FORWARD, REMARKS. Includes a summary row at the bottom with totals.



LOCAL GOVERNMENT ACT 1915. SECTION 90. SCHEDULE 17. COMPENSATION ACT AMENDMENT ACT 1915. SECTION 19 (1). SCHEDULE 15.


An ASSESSMENT to the GENERAL RATE for the SHIRE OF in the Year 1922, after the Rate of eighteen Pence in the Pound, by virtue of the

Table with columns: No. on the Rate, NAME, ADDRESS AND OCCUPATION OF PERSON RATED, OWNER, DESCRIPTION AND SITUATION OF RATEABLE PROPERTY. Includes entries for Thomas, Townsend, Sugg, and Wallace.

GORDON, made this 20th day of November "Local Government Act 1915," for the Period ending the 30th day of September, 1922.

Note: The letter "G" placed against any Name signifies "Gordon." The letter "L" placed against any Name signifies "Lewins." The letter "A" placed against any Name signifies "Amey." The letter "O.T." placed against any Name signifies "Occupying Tenant."

Table with columns: Electoral District of GUNBOWER, Subdivision, Net Annual Value, Reduced to on Appeal, Parish of Chairman, No. on the Rate, AMOUNTS DUE, AMOUNTS PAID, RATES ABANDONED, ARREARS CARRIED FORWARD, REMARKS. Includes a summary row at the bottom.



LOCAL GOVERNMENT ACT 1915.
SECTION 20. RATED. IT.
COMPUTATION AND ASSESSMENT ACT 1915.
SECTION 10 (1). SCHEDULE 15.

An ASSESSMENT to the GENERAL RATE for the SHIRE OF
in the Year 1926, after the Rate of eighteen Pence in the Pound, by virtue of the

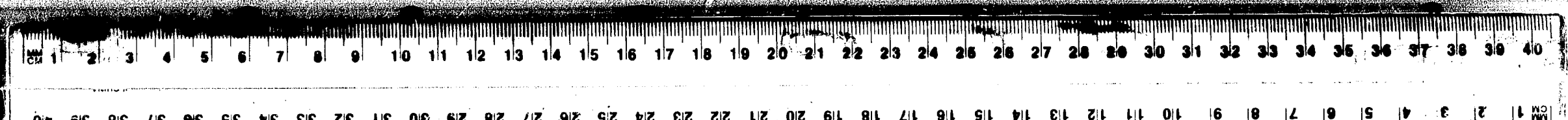
Table with columns: No. on the Rate, Name, Address and Occupation of Person Rated, Owner Name, Address, Allot. Sec. Area, Parish, Description and Situation of Rateable Property.

GORDON, made this 24th day of November
"Local Government Act 1915," for the Period ending the 30th day of September, 1927.

Note - The letter "D" placed against any Name signifies "Deceased."
The letter "L" placed against any Name signifies "Lease."
The letter "A" placed against any Name signifies "Assignee."
The letter "O.T." placed against any Name signifies "Occupying Tenant."

East RIDING.

Table with columns: Electoral District of GUNDSHOOT, Subdivision, Net Annual Value, Reduced to on Appeal, No. on the Rate, Amounts Due (Current Rate at Price in the Pound, Arrears Brought Forward, No. on the Rate, Current Rate, Date), Amounts Paid (Arrears, Interest, Date), Rates Abandoned (Amount, Date of Minute), Arrears Carried Forward (Arrears, No. on Next Rate), Remarks.



LOCAL GOVERNMENT ACT 1914, SECTION 200. FORM 17. CONVENTION ACT (AMENDMENT) ACT 1912, SECTION 119 (1). SCHEDULE 12.


An ASSESSMENT to the GENERAL RATE for the SHIRE OF GORDON, made this 24th day of November "Local Government Act 1915," for the Period ending the 30th day of September, 1927.

Table with columns: No. on the Rate, NAME, ADDRESS AND OCCUPATION OF PERSON RATED, OWNER, DESCRIPTION AND SITUATION OF RATEABLE PROPERTY. Includes entries for Aicken, Amos, Anderson, Appel, Appin Butter Factory, Ault, Bagnell, Barnes, and Borne.

GORDON, made this 24th day of November "Local Government Act 1915," for the Period ending the 30th day of September, 1927.

Notes: The letter "O" placed against any Name signifies "Orphan." The letter "L" placed against any Name signifies "Lease." The letter "A" placed against any Name signifies "Auction." The letter "O.L." placed against any Name signifies "Orphan Tenant."

Table with columns: Electoral District of GUNBOWER, Net Annual Value, Reduced to on Appeal, No. on the Rate, AMOUNTS DUE, AMOUNTS PAID, RATES ABANDONED, ARREARS CARRIED FORWARD, REMARKS. Includes a summary row at the bottom with totals: 1075, 80 12 6, 4 11 6, 9 16 9, 4 11 6, 17 9 1, 8 5 9.



Local Government Act 1915, Section 208, Remod. II, Government Act Amendment Act 1915, Section 18 (D), Remod. II, 44.

An ASSESSMENT to the GENERAL RATE for the SHIRE OF GORDON, made this 24th day of November in the Year 1926, after the Rate of eighteen Pence in the Pound, by virtue of the

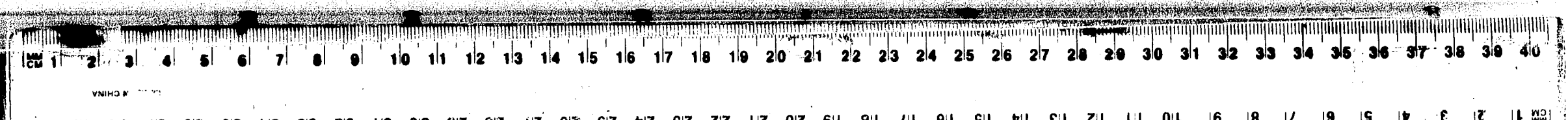
Table with columns: No. on the Rate, Surname, Christian Names, FULL ADDRESS, Trade or Occupation, OWNER Name, Address, Allot, Sec, Area, Parish. Includes entries for Barnes Mark Boort and Bear John George.

GORDON, made this 24th day of November "Local Government Act 1915," for the Period ending the 30th day of September, 1927.

Notes: The letter "O" placed against any Name signifies "Owner." The letter "L" placed against any Name signifies "Lessee." The letter "A" placed against any Name signifies "Assignee." The letter "G.T." placed against any Name signifies "Occupying Tenant."

Central RIDING.

Table with columns: Electoral District of GORDON, Net Annual Value, Reduced to on Appeal, Details of Claimant, No. on the Rate, AMOUNTS DUE (Current Rate at Pence in the Pound, Arrears Brought Forward, No. on the Rate), AMOUNTS PAID (Current Rate, Date, Arrears, Interest, Date), RATES ABANDONED (Amount, Date of Minute), ARREARS CARRIED FORWARD (Arrears, No. on Next Rate), REMARKS. Includes a total row at the bottom.



LOCAL GOVERNMENT ACT 1915.
SECTION 114. SCHEDULE 17.
COMPUTATION AND ASSESSMENT ACT 1915.
SECTION 119 (1). SCHEDULE 15.

An ASSESSMENT to the GENERAL RATE for the SHIRE OF
in the Year 1920, after the Rate of eighteen Pence in the Pound, by virtue of the

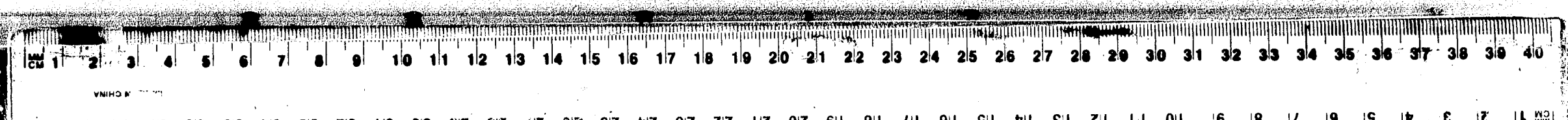
No. on the Rate.	NAME, ADDRESS AND OCCUPATION OF PERSON RATED.				Trade or Occupation.	Date of Rating.	OWNER.		DESCRIPTION AND SITUATION OF RATEABLE PROPERTY.			
	Surname.	Christian Names.	FULL ADDRESS—Street, Building, House, and Number if any in each Street, and District if any of the Division.	Trade or Occupation.			Name.	Address.	Allot.	Sec.	Area.	Parish.
437	Bill	Christopher	Yarrowalla S.	farmer			Bill Christopher	Yarrowalla S.	8	C	298	Yarrowalla
									9	C	302	
									9 ^A	C	303	
438	Bill	George A.	Yarrowalla S.	farmer			Bill George A.	Yarrowalla S.	3	B	321	Yarrowalla
									1 ^A 4	B	306	
									6	B	51	
439	Boyle	John P.	Boort	farmer			Boyle John	Boort	7	C	320	Boort
									8	C	320	
									9	C	320	
440	Boyle	Leslie John	Leaghur	farmer			Boyle Leslie J.	Leaghur	13	C	319	Leaghur
									7	C	311	
441	Brien	Rodney V.	Macoma	farmer			Brien Rodney V.	Macoma	7	C	311	Loddon
									7	C	311	
442	Broad	Alice Elizabeth	Durham Ox	h. duties			Broad Alice E.	Durham Ox	18	E	320	Yarrowalla
									18 ^A	E	89	
443	Broad	Jane Mrs.	Durham Ox	h. duties			Broad Mrs Jane	Durham Ox	1 ^A	F	245	Yarrowalla
									11	B	320	
444	Broad	John Henry	Durham Ox	farmer			Broad John H.	Durham Ox	11 ^A	B	320	Yarrowalla
									15	B	256	
									8	E	271	
445	Broad	William	Durham Ox	farmer			Broad William	Durham Ox	2	F	322	Yarrowalla
									13	E	313	
									11 ^A	B	20	
446	Brown	Robert A.	Durham Ox	farmer			Kloser Settlement Board	Durham Ox	21	B	311	Yarrowalla Reserve
									11 ^A	B	20	
447	Bruce	Alice	Banary Island	h. d.			Bruce Alice	Banary Island	11	B	313	Loddon
									16	B	320	

GORDON, made this 24th day of November
"Local Government Act 1915," for the Period ending the 30th day of September, 1927.

Note.—The letter "C" placed against any Name signifies "Owner."
The letter "L" placed against any Name signifies "Lessee."
The letter "A" placed against any Name signifies "Agent."
The letter "O.T." placed against any Name signifies "Occupying Tenant."

Central RIDING.

Electoral District of GIRDWOOD Subdivision.	Net Annual Value. £	Reduced to on Appeal. £	No. on the Rate.	AMOUNTS DUE			AMOUNTS PAID.				RATES ABANDONED.		ARREARS CARRIED FORWARD.		REMARKS					
				Current Rate at Pence in the Pound.	Arrears Brought Forward.	No. on the Rate.	Current Rate.	Date.	Arrears.	Interest.	Date.	Amount.	Date of Minute.	Arrears.		No. on Next Rate.				
	2307	A		173	6		164	4	9		4	11	6	17	9	1	8	15	9	1
	60		437	4	10		4	10												
	54			4	1		4	1												
	65			4	7	3	4	7	3											
	53			3	9	6	3	9	6											
	50		438	4	11		4	11												
	56			4	4		4	4												
	5			7	6		7	6												
	62		439	4	13		4	13												
	65			4	7	6	4	7	6											
	63			4	14	6	4	14	6											
	74		440	5	11		5	11												
	47		441	3	10	6	3	10	6											
	49		442	3	13	6	3	13	6											
	12			18			18													
	42		443	3	3		3	3												
	57		444	4	5	6	4	5	6											
	2			3			3													
	44			3	6		3	6												
	47			3	10	6	3	10	6											
	52			3	18		3	18												
	58		445	4	7		4	7												
	64			4	16		4	16												
	54		446	4	1		4	1												
	1			1	6		1	6												
	46		447	3	9		3	9												
	48			3	12		3	12												
	3543			265	14	6	16	19												
				252	16	3	4	11	6	1	6	1	6	1	6	1	6	1	6	1



LOCAL GOVERNMENT ACT 1915.
SECTION 20. SCHEDULE 17.
COMMITTEES ACT 1915, SECTION 12.
SECTION 111 (1), SCHEDULE 12.

An ASSESSMENT to the GENERAL RATE for the SHIRE OF
in the Year 1926, after the Rate of eighteen Pence in the Pound, by virtue of the

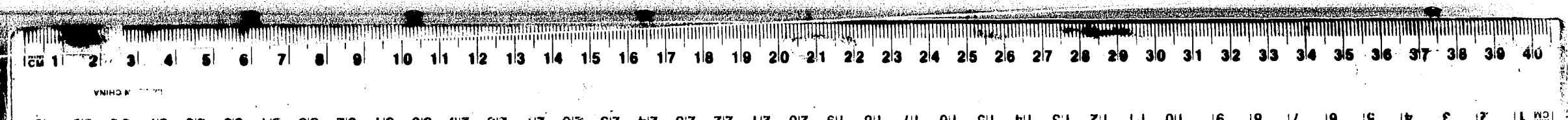
No. on the Rate.	NAME, ADDRESS AND OCCUPATION OF PERSON RATED.				Trade of Occupation.	OWNER.		DESCRIPTION AND SITUATION OF RATEABLE PROPERTY.			
	Surname.	Christian Names.	FULL ADDRESS— Street, Suburb, Nearest Street and Number of lot in each Street, and Name of lot of the location.	Other Name Occupation Yearly.		Name.	Address.	Allot.	Sec.	Area.	Parish.
448	Bruce Halmers	David	Banary Island	grazier	Bruce David	Banary Island	6	A	319	Loddon	
							7	A	319		
							8	A	319		
							9	A	319		
							49	A	260		
							64	A	320		
							67	A	320		
							grazing area		100		
							63	A	368		
							4	A	56		
449	Bruce Halmers	David Junr	Banary Island	grazier	Bruce David	Banary Island	13	B	320	Loddon	
							14	B	320		
							25-49	B	315		
							6	B	315		
							47-49	B	320		
							50	B	315		
							52	B	41		
							51	B	41		
							52	B	41		
							52	B	41		
450	Buchanan	David	Banary Island	farmers	Buchanan D. & S.	Banary Island	1	B	320	Boort	
							6	C	320		
							6A	C	320		
							39	C	280		
451	Burns Simson	Richard William	Durham Ox	watchmaker	Stak Rivers & H.A. Commissioner	house Durham Ox - Yarrowalla	M21	Res	40	Loddon	
							M20	A	394		
452	Butterworth	John A.	Loddon Vale	farmer	Loddon Settlement Board	Loddon	M61	A	86	Yarrowalla	
							M61	A	320		
453	Byrne	Andrew Peter	Durham Ox	farmer	Byrne Andrew Byrne Peter	Yarrowalla	13	A	320	Yarrowalla	
							14	A	320		
							15	A	290		
							16	A	50		
							18	A	320		
454	Byrne	Mary Julia	Durham Ox	h.d.	Government of Victoria Byrne Mary J.	Yarrowalla	grazing area		20	Yarrowalla	
							1	D	309		

GORDON, made this 24th day of November
"Local Government Act 1915," for the Period ending the 30th day of September, 1927.

Notes—The letter "O" placed against any Name signifies "Owner."
The letter "L" placed against any Name signifies "Lessee."
The letter "A" placed against any Name signifies "Assignee."
The letter "C.T." placed against any Name signifies "Conveying Trustee."

General RIDING.

Electoral District of GUNSWOOD Subdivision.	Net Annual Value.	Reduced to on Appral.	No. on the Rate.	AMOUNTS DUE.			AMOUNTS PAID.			RATES ABANDONED.		ARREARS CARRIED FORWARD.		REMARKS	
				Current Rate at Pence in the Pound.	Arrears Brought Forward.	No. on the Rate.	Current Rate.	Date.	Arrears.	Interest.	Date.	Amount.	Date of Minute.		Arrears.
	3543	A		265 14 6	16 19	A	252 16 3			4 11 6	1 6			25 5 9	
	57		448	4 5 6			4 5 6	24/6							
	51			3 10 6			3 10 6								
	51			3 16 6			3 16 6								
	51			3 16 6			3 16 6								
	39			2 18 6			2 18 6								
	48			3 12			3 12								
	52			3 18			3 18								
	10			15			15			1 5 8	24/6				
	50			3 15			3 15								
	7			10 6			10 6								
	50			3 15			3 15								
	48			3 12			3 12								
	17		449	1 5 6			1 5 6	24/6							
	34			2 11			2 11								
	51			3 16 6			3 16 6								
	50			3 15			3 15								
	51			3 16 6			3 16 6								
	6			9			9								
	56		450	4 4			4 4	9/6							
	58			4 7			4 7								
	64			4 16			4 16								
	55			4 2 6			4 2 6								
	1			1 6			1 6								
	10		451	15			15	10/6							
	2			3		445	3	16/9				6	12/12		
	60		452	4 10		446	4 10	3/3		9		1	3/3		
	12			18		413	18			18			3/3		
	55		453	4 2 6			4 2 6	3/6							
	55			4 2 6			4 2 6								
	44			3 6			3 6								
	8			12			12								
	48			3 12			3 12								
	3			4 6			4 6								
	56		454	4 4			4 4	10/6							
	4853			363 19 6	27 3		351 1 3			4 9 6	3 11 8			25 5 9	



LOCAL GOVERNMENT ACT 1914. SECTION 20. RATES. IT. CONSOLIDATED ACT AMENDMENT ACT 1911. SECTION 11 (1). SCHEDULE II.

An ASSESSMENT to the GENERAL RATE for the SHIRE OF in the Year 1926, after the Rate of eighteen Pence in the Pound, by virtue of the

Table with columns: No. on the Rate, NAME, ADDRESS AND OCCUPATION OF PERSON RATED, OWNER, DESCRIPTION AND SITUATION OF RATEABLE PROPERTY. Includes entries for Byrne, Campbell, Chalmers, Chamberlain, Carce, Cheyne, Clavincoates, Allen, and Stanman.

GORDON, made this 24th day of November "Local Government Act 1915," for the Period ending the 30th day of September, 1927.

Notes: "The letter 'D' placed against any Name signifies 'Deceased'." "The letter 'L' placed against any Name signifies 'Lease'." "The letter 'A' placed against any Name signifies 'Assessable'." "The letter 'O.T.' placed against any Name signifies 'Overlapping Tenant'."

Central RIDING.

Table with columns: Electoral District of GUNSWOOD, Subdivision, Net Annual Value, Reduced to an Appeal, Initial of Chairman, No. on the Rate, AMOUNTS DUE, AMOUNTS PAID, RATES ABANDONED, ARREARS CARRIED FORWARD, REMARKS. Includes entries for 4853, 4854, 4855, 4856, 4857, 4858, 4859, 4860, 4861, 4862, 4863, 4864, 4865, 4866, 4867, 4868, 4869, 4870, 4871, 4872, 4873, 4874, 4875, 4876, 4877, 4878, 4879, 4880, 4881, 4882, 4883, 4884, 4885, 4886, 4887, 4888, 4889, 4890, 4891, 4892, 4893, 4894, 4895, 4896, 4897, 4898, 4899, 4900.

LOCAL GOVERNMENT ACT 1915.
SECTION 236. SCHEDULE 17.
CONSTRUCTION ACT, PARAGRAPH 11, SECTION 119 (D). ROAD 11.
1915.

An ASSESSMENT to the GENERAL RATE for the SHIRE OF
in the Year 1926, after the Rate of eighteen Pence in the Pound, by virtue of the

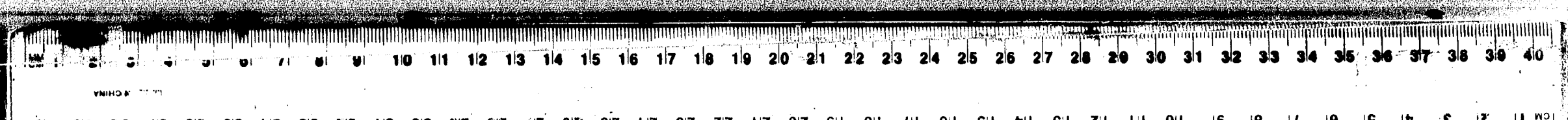
No. on the Rate.	NAME, ADDRESS AND OCCUPATION OF PERSON RATED.				Owner's Name.	DESCRIPTION AND SITUATION OF RATEABLE PROPERTY.				
	Surname.	Christian Names.	Full Address. <small>(State Residence, Naming Street and Number if any of the Residence, and Name of any of the Residence.)</small>	Trade or Occupation.		Name.	Address.	Allot.	Sec.	Area.
468	Loghill	Benjamin	Leaghur	farmer	Loghill Benjamin	Leaghur	32 ^a		320	Leaghur
469	Loghill	John Percy	Leaghur	farmer	Loghill John P.	Leaghur	31		320	Leaghur
470	Lowdely	William James	Lake Maran Sea Bay	farmer	Lowdely W. J.	Lake Maran Sea Bay	34		320	Leaghur
471	Lowts	Agnes	Boort	h. duties	Lowts Agnes	Boort	85		320	Myra
472	Lowts	Arthur de	Terahurat	grazier	Lowts Arthur de	Terahurat	6	6	275	
							11 ^a 8	6	32	
							A	8	320	
							5	6	323	
							5 ^a 40	6	13	
							148 ^a 8	6	237	
							14 ^a 9	6	323	Yarrowalla
							14 ^a 10	6	327	
							11 ^a	6	258	
							11 ^a 6	6	17	
							12	6	257	
							16	6	309	
473	Lowts	Christina	Boort	grazier	Lowts Robert Bruce	Boort	44		320	
	Lowts	Robert Bruce	Boort	grazier			45		320	
	Lowts	Robert Pauland					53		306	
							80		263	
							81		163	
							82		320	
							83		286	Myra
							83 ^a		33	
							84		154	
							86		320	
							87		319	
							88		300	
							184		119	
							184 ^a		75	320 ^a
474	Lowts	James Stewart	Terahurat	grazier	Government of Victoria		water front	110		Yarrowalla
475	Lowford	Arthur de	Minimudi	h. d.	Lowford Emma	Minimudi	14	C	287	
		Emma Elizabeth			Lowford Arthur de		14 ^a	C	31	
							15	C	110	Boort
							16	C	80	

GORDON, made this 24th day of November
"Local Government Act 1915," for the Period ending the 30th day of September, 1927.

Note.—The letter "C" placed against any Name signifies "Owner."
The letter "L" placed against any Name signifies "Lessee."
The letter "A" placed against any Name signifies "Agent."
The letter "G.T." placed against any Name signifies "Occupying Tenant."

Central RIDING.

Electoral District of CUSHMORE Subdivision.	No. on the Rate.	Net Annual Value. £	Reduced to on Appeal. £	No. on the Rate.	AMOUNTS DUE			AMOUNTS PAID			RATES ABANDONED		ARREARS CARRIED FORWARD		REMARKS																				
					Current Rate at Pence in the Pound.	Arrears Brought Forward.	No. on the Rate.	Current Rate.	Date.	Arrears.	Interest.	Date.	Amount.	Date of Minute.		Arrears.	No. on Next Rate.																		
	6145	A			460	17	6	A	75	9	A	439	16	9	A	60	8	8	5	7	7	2	12	10	1	33	8	3	1						
	55			1168		4	2	6				4	2	6	7/6																				
	55			1169		4	2	6				4	2	6	7/6																				
	50			1170		3	15					3	15		7/6																				
	44			1171		4	16					4	16		4/6																				
	48			1172		3	12					3	12		4/1																				
	5					7	6					7	6																						
	58					4	7					4	7																						
	58					4	7					4	7																						
	2					3						3																							
	42					3	3					3	3																						
	55					4	2	6				4	2	6																					
	55					4	2	6				4	2	6																					
	45					3	7	6				3	7	6																					
	3					4	6					4	6																						
	44					3	6					3	6																						
	54					4	1					4	1																						
	64			473		4	16					4	16		4/6																				
	64					4	16					4	16																						
	61					14	11	6				14	11	6																					
	45					3	7	6				3	7	6																					
	28					2	2					2	2																						
	56					4	4					4	4																						
	50					3	15					3	15																						
	4					6						6																							
	18					1	7					1	7																						
	64					4	16					4	16																						
	64					4	16					4	16																						
	60					4	10					4	10																						
	27					2	6					2	6																						
	11					16	6					16	6																						
	14			474		6						6			14/1																				
	56			475		4	4		5	A	466	4	4		24/2																				
	19					1	8	6				1	8	6																					
	14					1						1																							
	7547	A				566	6	A	75	14	A	544	19	1																					



LOCAL GOVERNMENT ACT 1915.
SECTION 226. BORNS, ET.
CONSTRUCTION ACT (AMENDMENT) ACT 1915.
SECTION 11. BORNS, ET.
484.

An ASSESSMENT to the GENERAL RATE for the SHIRE OF
in the Year 1926, after the Rate of eighteen Pence in the Pound, by virtue of the

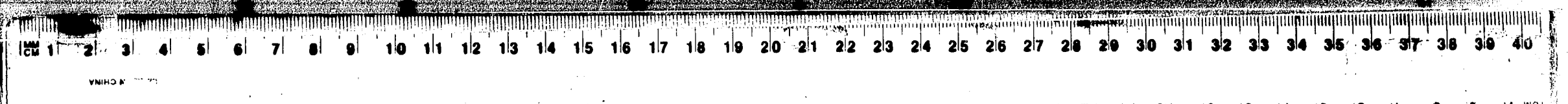
No. on the Rate.	NAME, ADDRESS AND OCCUPATION OF PERSON RATED.				Trade or Occupation.	OWNER.		DESCRIPTION AND SITUATION OF RATEABLE PROPERTY.			
	Surname.	Christian Names.	FULL ADDRESS—Starting with the Name of the Street and Number of the House, and Name of any of the Tenements.			Name.	Address.	Allot.	Sec.	Area.	Parish.
476	Darker	George William	Boort	farmer	Darker George H.	Boort	14 ^a	D	336	Boort	
							16 ^a	D	54		
477	Dickenson	Jane	Loddon Vale	h.d.	Dickenson Jane	Loddon Vale	77	A	200	Loddon	
							85	A	311		
							57	B	207		
478	Dowden	Brian Lindsey	Loddon Vale	farmer	closer Settlement Board		68	A	320	Loddon	
							1463	A	160		
479	Dunn	Alfred Ernest	Burham Ox	farmer	closer Settlement Board		26	E	314	Yarrowalla	
							27 ^a	E	28		
480	Dunstan	Richard Raymond	Affen South	farmer	Dunstan Harriette	Affen South	40		309	Leaghu	
481	Dunstan	William J. & Co.	Affen South	farmer	Dunstan W. J. & Co.	Affen South	65		319		
482	Duffo	Robert	Swake Bay, Grand	farmer	Duffo Robert	Swake Bay, Grand	12	E	320	Yarrowalla	
							13	E	322		
483	Dyer	Henry J.	Yardo	farmer	Dyer James	Yardo	4	B	303	Boort	
							3	B	314		
							7 ^a	C	320		
							7 ^b	C	65		
							41	C	20		
							42	C	20		
484	Edwards	Thomas	Burham Ox	farmer	closer Settlement Board		5	E	311	Yarrowalla	
485	Emery	Alfred	Loddon Vale	farmer	closer Settlement Board		1107		312	Loddon	
486	Emery	John	Loddon Vale	farmer	closer Settlement Board		1107		152	Loddon	
487	Eiler	John A. & Co.	Stadfield South	h.d.	Eiler John A. & Co.	Stadfield S.	28	E	312	Yarrowalla	
488	Eiler	George Angus	Stadfield South	farmer	Eiler George A.	Stadfield S.	29	E	309	Yarrowalla	
489	Eiler	John Alexander	Stadfield South	farmer	Eiler John A.	Stadfield S.	28	A	314	Loddon	
490	Everall	Richard	Boort	farmer	Everall Richard	Boort	10	C	320	Boort	

GORDON, made this 24th day of November
"Local Government Act 1915," for the Period ending the 30th day of September, 1927.

Note.—The letter "C" placed against any Name signifies "Crown."
The letter "L" placed against any Name signifies "Lease."
The letter "A" placed against any Name signifies "Assignment."
The letter "O.T." placed against any Name signifies "Occupying Tenant."

Central RIDING.

Electoral District of GUNDSHOW Subdivision.	Net Annual Value.	Reduced to an Approx. £.	No. on the Rate.	AMOUNTS DUE			AMOUNTS PAID.				RATES ABANDONED.		ARREARS CARRIED FORWARD.		REMARKS																					
				Current Rate at Pence in the Pound.	Arrears Brought Forward.	No. on the Rate.	Current Rate.	Date.	Arrears.	Interest.	Date.	Amount.	Date of Minute.	Arrears.		No. on Next Rate.																				
	7547	1		566	6	1	75	14	1	544	11	9	1	60	13	8	1	5	7	7	1	2	12	10	1	33	8	3	1							
	35		476	2	12	6				2	12	6	7/6																							
	11			10	6					10	6																									
	42		477	3	3					3	3		10/6																							
	53			3	19	6				3	19	6																								
	30			2	5					2	5																									
	20			1	10					1	10																									
	48		478	3	12		3	15	1	470	3	12	9/6	3	15																					
	24			1	16		1	7	6		1	16		1	7	6																				
	50		479	3	15					3	15		10/6																							
	4			6						6																										
	46		480	3	9					3	9		27/6																							
	48		481	3	12					3	12		26/5																							
	64		482	4	16					4	16		26/2																							
	62			4	13					4	13																									
	53		483	3	19	6				3	19	6	10/6																							
	54			4	1					4	1																									
	52			3	18					3	18																									
	9			13	6					13	6																									
	2			3						3																										
	2			3						3																										
	60		484	4	10					4	10		30/6																							
	47		485	3	10	6		2	11	1	477	3	10	6	2	5	9																			
	23			1	10	6		1	7	1	430	1	10	6																						
	64			4	16					4	16		4/6																							
	47		487	3	10	6				3	10	6	4/6																							
	50			3	15					3	15		4/6																							
	55		489	4	2	6				4	2	6	4/6																							
	64		490	4	16					4	16		13/6																							
	8666	1		649	19			85	3	1		628	18	3		69	9	6		5	18	6		3	6		33	8	3	1						



LOCAL GOVERNMENT ACT 1915.
SECTION 256. SCHEDULE 17.
COMPUTATION AND ASSESSMENT ACT 1917.
SECTION 119 (1). SCHEDULE 10.
404.

An ASSESSMENT to the GENERAL RATE for the SHIRE OF
in the Year 1926, after the Rate of eighteen Pence in the Pound, by virtue of the

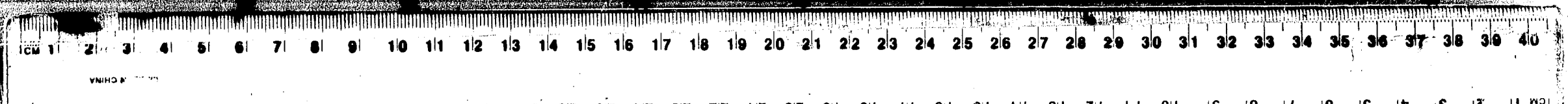
No. on the Rate.	NAME, ADDRESS AND OCCUPATION OF PERSON RATED.				Owner, Lessee, Assignee or Occupier of the Property.	OWNER.			DESCRIPTION AND SITUATION OF RATEABLE PROPERTY.		
	Surname.	Christian Names.	FULL ADDRESS—State, Post-office, Naming Street and Number, and Locality, District, and Name of any of the Tenements.	Trade or Occupation.		Name.	Address.	Allot.	Sec.	Area.	Parish.
491	Mairbairn	George Lachlan	117 William St. Bendigo	graziers	Mairbairn J. L.	117 William St.	18	A	320	Loddon	
							18 ⁿ	A	34		
							19 ^d	A	82		
							23 ^c	A	10		
							23 ^o	A	20		
							23 ^o	A	19		
							40	A	319		
							41	A	314		
							42	A	314		
							43	A	320		
							43 ^a	A	105		
							44	A	320		
							45	A	320		
46	A	307									
47	A	320									
53	A	500									
492	Fawcett	Elyza Robertina	Yarrowalla S.	s. d.	Fawcett Elyza R.	Yarrowalla S.	17 ^a	c	18	Yarrowalla	
							18 ^a 18 ^o	c	81		
							18	c	320		
							20	c	315		
							21	c	318		
493	Fawcett	Robert Gordon	Durham Ox	farmer	Fawcett Robert G.	Durham Ox	17 ^a	c	329	Yarrowalla	
							17	D	319		
							18	D	331		
494	Fawcett	Thomas W.	Sunshine	farmer	Fawcett John	Durham Ox	17 ^b	B	315	Yarrowalla	
							17 ^a	B	18		
495	Forster	John	Boort	farmer	Forster John	Boort	64		321	Myria	
							65		239		
							67		273		
							1468		281		
							83 185 ^a		220		
										33 ^v	

GORDON, made this 24th day of November
"Local Government Act 1915," for the Period ending the 30th day of September, 1927.

Note.—The letter "O" placed against any Name signifies "Owner."
The letter "L" placed against any Name signifies "Lessee."
The letter "A" placed against any Name signifies "Assignee."
The letter "O.C." placed against any Name signifies "Occupying Tenant."

Central RIDING.

Electoral District of GUNBOWEN Subdivision.	Net Annual Value, £	Reduced to an Appt., £	Details of Occupations.	No. on the Rate.	AMOUNTS DUE			AMOUNTS PAID.			RATES ABANDONED.		ARREARS CARRIED FORWARD.		REMARKS	
					Current Rate at Pence in the Pound.	Arrears Brought Forward.	No. on the Rate.	Current Rate.	Date.	Arrears.	Interest.	Date.	Amount.	Date of Minute.		Arrears.
	8666	1		491	649 19	85 3 1	1	628 18 3		69 9 6	5 18 6		3 6 1	1	33 5 3	1
	56				4 4			4 4	28/12							
	5				7 6			7 6								
	10				15			15								
	1				1 6			1 6								
	3				4 6			4 6								
	3				4 6			4 6								
	48				3 12			3 12								
	47				3 10 6			3 10 6								
	47				3 10 6			3 10 6								
	48				3 12			3 12								
	15				1 2 6			1 2 6								
	48				3 12			3 12								
	48				3 12			3 12								
	46				3 9			3 9								
	48				3 12			3 12								
	45				3 7 6			3 7 6								
	28				2 2			2 2								
	3			492	4 6			4 6	10/6							
	13				19 6			19 6								
	56				4 4			4 4								
	56				4 4			4 4								
	58				4 7			4 7								
	60			493	4 10			4 10	10/6							
	50				3 15			3 15								
	53				3 19 6			3 19 6								
	54			494	4 1			4 1	8/2							
	3				4 6			4 6								
	50			495	3 15		14	3 15	16/8	14	11 6	14/8				
	41				3 1 6			3 1 6								
	47				3 10 6			3 10 6								
	114				3 6			3 6								
	38				2 17			2 17								
	5				7 6			7 6								
	9845				738 4 6		85 7 1	1	717 3 9		70 3 6	6 10		3 6 1		33 8 3



LOCAL GOVERNMENT ACT 1915. SECTION 20. SCHEDULE 11. CONSOLIDATION ACT AMENDMENT ACT 1914. SECTION 19 (D). SCHEDULE 11.

An ASSESSMENT to the GENERAL RATE for the SHIRE OF GORDON, made this 24th day of November in the Year 1926, after the Rate of eighteen Pence in the Pound, by virtue of the

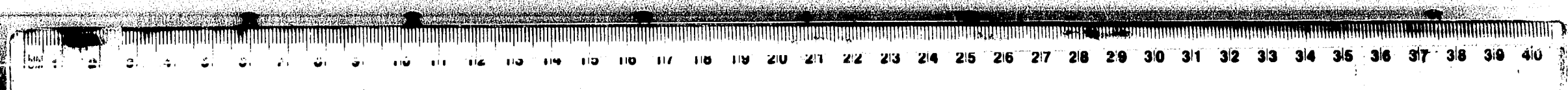
Table with columns: No. on the Rate, NAME, ADDRESS AND OCCUPATION OF PERSON RATED, OWNER, DESCRIPTION AND SITUATION OF RATEABLE PROPERTY. Includes entries for 502, 503, 504, 505, 506, 507, 508, 509, 510, 511, 512.

GORDON, made this 24th day of November "Local Government Act 1915," for the Period ending the 30th day of September, 1927.

Notes: The letter "O" placed against any Name signifies "Owner." The letter "L" placed against any Name signifies "Lessee." The letter "A" placed against any Name signifies "Assignee." The letters "O.L." placed against any Name signify "Occupying Tenant."

Central RIDING.

Table with columns: Electoral District of GUNSWOOD, Subdivision, Net Annual Value, Reduced to on Appeal, No. on the Rate, AMOUNTS DUE, AMOUNTS PAID, RATES ABANDONED, ARREARS CARRIED FORWARD, REMARKS. Includes a summary row at the bottom with totals.



LOCAL GOVERNMENT ACT 1914. SECTION 204. FORM II. CONSOLIDATION ACT AMENDMENT ACT 1915. SECTION 121 (1). FORM II.


An ASSESSMENT to the GENERAL RATE for the SHIRE OF GORDON, in the Year 1926, after the Rate of eighteen Pence in the Pound, by virtue of the

Table with columns: No. on the Rate, NAME, ADDRESS AND OCCUPATION OF PERSON RATED, OWNER, DESCRIPTION AND SITUATION OF RATEABLE PROPERTY. Includes entries for Harrison Charles Barton Gladfield, Harrison Humphrey Gladfield, and Harvey Ephemia Mincha.

GORDON, made this 24th day of November "Local Government Act 1915," for the Period ending the 30th day of September, 1927.

Notes: The letter "O" placed against any Name signifies "Owner," The letter "L" placed against any Name signifies "Lessee," The letter "A" placed against any Name signifies "Assignee," The letter "S.T." placed against any Name signifies "Successor Tenant."

Table with columns: Electoral District of GUNBOWER, Subdivision, Net Annual Value, Reduced to an Appeal, No. on the Rate, AMOUNTS DUE, AMOUNTS PAID, RATES ABANDONED, ARREARS CARRIED FORWARD, REMARKS. Includes a summary row at the bottom with totals: 13570, 1017 15, 85 17 1, 996 4 3, 70 3 6, 6 12, 3 6 1, 33 8 3.



LOCAL GOVERNMENT ACT 1915.
SECTION 110. FORM 17.
COMPTROLLER AND TREASURER ACT 1915.
SECTION 110 (1). FORM 17.
1915.

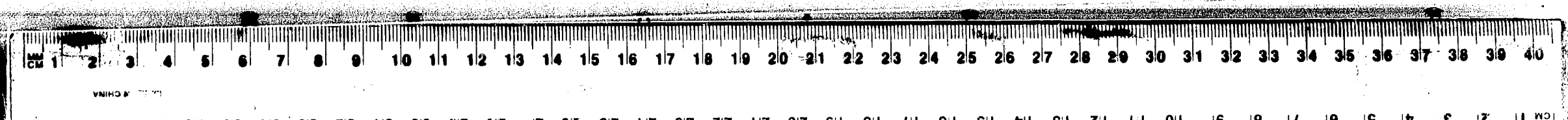
An ASSESSMENT to the GENERAL RATE for the SHIRE OF
in the Year 1926, after the Rate of eigh Pence in the Pound, by virtue of the

No. on the Rate.	NAME, ADDRESS AND OCCUPATION OF PERSON RATED.				Trade or Occupation.	OWNER.		DESCRIPTION AND SITUATION OF RATEABLE PROPERTY.			
	Surname.	Christian Names.	FULL ADDRESS— Street, House No., Farming Street, and Name of any of the Tenements.	Trade or Occupation.		Name.	Address.	Allot.	Sec.	Area.	Parish.
532	Johnston	Joseph M. James Douglas	Fernhurst Boort	farmer	Johnston Joseph M. Bye James Douglas	Fernhurst Boort	43 ^a		232	Myia	
							46		156		
							46 ^a		25		
							47		101		
							47 ^a		52		
533	Kirk	John Claude	Munindie Boort	farmer	Kirk John C.	Munindie Boort	19	c	320	Boort	
							20	c	194		
534	Lackmann	Catherine Mary James Augustus	Boort	farmers	Lackmann C. M. Lackmann James A.	Boort	13	d	320	Boort	
							14	d	321		
							19	d	320		
535	Lackmann	James Ferdinand Florence Annie	Boort	farmers		Boort	20	d	133	Boort	
							21	d	320		
536	Lanyon	Albert Vincent Vincent Henry	Barraport	farmer	Lanyon Albert V. Lanyon Vincent H.	Barraport	1		640	1736 Leaghen	
							55		214		
							55 ^a		39		
							55 ^b		14		
							55 ^c		50		
							55 ^d		13		
							59		101		
							59 ^a		124		
							68		103		
							P.R.		320		
							10		232		
537	Lanyon	Emily Margaret	Barraport	h.d.	Lanyon Emily	Barraport	45		218	Leaghen	
							46		306		
							8 ^a		20		
							8 ^c		20		
9		311									

GORDON, made this 24th day of November
"Local Government Act 1915," for the Period ending the 30th day of September, 1927.

Notes—The letter "O" placed against any Name signifies "Owner."
The letter "L" placed against any Name signifies "Lessee."
The letter "A" placed against any Name signifies "Agent."
The letters "O.T." placed against any Name signify "Occupying Tenant."

Electoral District of GUNBOWER Subdivision.	Net Annual Value.	Reduced to on Appeal.	Public Charges.	No. on the Rate.	AMOUNTS DUE			AMOUNTS PAID.				RATES ABANDONED.		ARREARS CARRIED FORWARD.		REMARKS												
					Current Rate at Rates in the Pound.	Arrears Brought Forward.	No. on the Rate.	Current Rate.	Date.	Arrears.	Interest.	Date.	Amount.	Date of Minute.	Arrears.		No. on Next Rate.											
14563 ^A	145			532	1093	4 6	94	19	9	1071	3	9	74	18	11	6	19	10	1	7	13	4	1	33	8	3	1	
	29				3	7	6			2	3	6																
	4				6					6																		
	17				1	5	6			1	5	6																
	9				13	6				13	6																	
533	52			533	3	18			3	18		24	5															
	36				2	14			2	14																		
534	56			534	4	4			4	4		4	6															
	56				4	4			4	4																		
	78				5	7			5	7																		
	26			535	1	9			1	9		4	6															
	56				4	4			4	4																		
536	37			536	4	5	0		4	5	0																	
	96				7	11			7	11		14	4															
	39				2	18	6		2	18	6																	
	6				9				9																			
	2				3				3																			
	8				12				12																			
	1				1	6			1	6																		
	16				1	4			1	4																		
	18				1	7			1	7																		
	15				1	2	6		1	2	6																	
	57				1	5	6		1	5	6																	
37				2	15	6		2	15	6																		
43				3	4	6		3	4	6																		
52				3	18			3	18																			
2				537	3			3				4	4															
2					3			3																				
50					3	15		3	15																			
15528 ^A					1164	12		94	19	9	1143	11	3	74	18	11	6	19	10	1	7	13	4	1	33	8	3	1



LOCAL GOVERNMENT ACT 1915.
SECTION 236. BURD. 17.
CONSTITUTION ACT, PARAGRAPH 117.
SECTION 115 (1), SCHEDULE 12.
42K

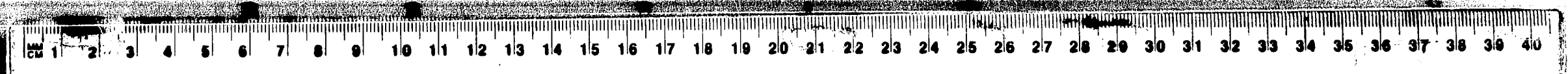
An ASSESSMENT to the GENERAL RATE for the SHIRE OF
in the Year 1926, after the Rate of eighteen Pence in the Pound, by virtue of the

No. on the Rate.	NAME, ADDRESS AND OCCUPATION OF PERSON RATED.				OWNER.	DESCRIPTION AND SITUATION OF RATEABLE PROPERTY.				
	Surname.	Christian Names.	FULL ADDRESS— State Residence, Mining Sites and Shanties, and any other Sites, and Name(s) of the Residence.	Trade or Occupation.		Name.	Address.	Allot.	Sec.	Area.
538	Lewis	Trace	Boort	farmer	Lewis William	Boort	56		157	Myra
	Lewis	William					56 ^a		54	
							57		105	
							58		214	
							61		317	
539	Lewis	John	Boort	butcher	Lewis John	Boort	63		108	Myra
							57 ^a		44	
							59 62		313	
540	Lee	George	Boort	farmer	Lee George	Boort	16 ^b	D	17	Boort
541	Lynn	William James	Loddon Vale	farmer	Lloser Settlement Board		136	B	250	Loddon
							37	B	240	
							37 ^a	B	80	
542	Mackae	Hugh	Elphinstone	grazier	Mackae Hugh	Elphinstone	1	B	321	Jarrawalla
							2	B	322	
							4 ^a	B	79	
							6 ^a	B	244	
							11 ^a	B	321	
							14 ^a	B	100	
							13	B	262	
15 ^a	B	50								
543	Mahonoy	George	Cerruburst	farmer	Government of Victoria Mahonoy George Cerruburst		97 98		250	Myra
							99		40	
							100		159	
544	Marfleet	Charles	Jarrawalla	farmer	Marfleet Charles	Jarrawalla	22	C	228	Jarrawalla
545	Marfleet	Lanriet	Jarrawalla	farmers	Marfleet Charles	Jarrawalla	24	C	511	Jarrawalla
							25	C	320	
							26	C	307	
							31	C	310	
							32	C	316	
546	Mason	May	Durham Ox	h.d.	Mason Margaret E	Durham Ox	23	B	321	Jarrawalla
							11	F	460	Jarrawalla

GORDON, made this 24th day of November
"Local Government Act 1915," for the Period ending the 30th day of September, 1927.

Notes—The letter "O" placed against any Name signifies "Owner."
The letter "L" placed against any Name signifies "Lessee."
The letter "A" placed against any Name signifies "Assignee."
The letter "O.T." placed against any Name signifies "Occupying Tenant."

Electoral District of GUNBOWER	Subdivision	Net Annual Value, £	Reduced to on Appeal, £	Parish of Chairman	No. on the Rate	AMOUNTS DUE			AMOUNTS PAID			RATES ABANDONED		AMOUNTS CARRIED FORWARD		REMARKS
						Current Rate at Price in the Pound.	Arrears Brought Forward	No. on the Rate.	Current Rate.	Date.	Arrears.	Interest.	Date.	Amount.	Date of Minute.	
		15528				1164 12	94 9 9		1143 11 3		74 18 11	6 19 10	7 15 4		33 8 3	
		27			538	2 6			2 6	28/2						
		10				15			15							
		15				1 2 6			1 2 6							
		32				2 8			2 8							
		62				14 13			14 13							
		17				1 5 6			1 5 6							
		2			539	3			3							
		50				3 15			3 15	28/1						
		50				3 15			3 15							
		5			540	7 6			7 6	3/6						
		37			541	2 15 6	1 5 3 4		2 15 6	9/6	1		12/10			
		36				2 14	4 6 1		2 14							
		12				18	1 7 1		18							
		56			542	4 14			4 14	2/3						
		56				4 14			4 14							
		23				1 14 6			1 14 6							
		42				3 3			3 3							
		57				4 5 6			4 5 6							
		18				1 7			1 7							
		46				3 9			3 9							
		8				12			12							
		4				6			6							
		55			543	4 2 6			4 2 6	7/6						
		6				9			9							
		31				2 6 6			2 6 6							
		35			544	2 12 6			2 12 6	7/6						
		53			545	3 19 6			3 19 6	7/6						
		62				4 15			4 15							
		53				3 19 6			3 19 6							
		53				3 19 6			3 19 6							
		55				4 2 6			4 2 6							
		56			546	4 4			4 4	10/6						
		23				1 14 6			1 14 6							
		16675				1250 12 6	96 5 10		1229 11 9		76 3 4	6 19 10	7 15		33 8 3	



LOCAL GOVERNMENT ACT 1915.
SECTION 22. SCHEDULE 17.
COMPUTATION AND ASSESSMENT ACT 1915.
SECTION 19 (1). SUB-D. 15.

An ASSESSMENT to the GENERAL RATE for the SHIRE OF
in the Year 1926, after the Rate of eighteen Pence in the Pound, by virtue of the

No. on the Rate.	NAME, ADDRESS AND OCCUPATION OF PERSON RATED.				Owner's Name.	DESCRIPTION AND SITUATION OF RATEABLE PROPERTY.					
	Surname.	Christian Names.	FULL ADDRESS— Street, House No., Naming Street and Name of any of the Tenements, and Name of any of the Tenements.	Trade or Occupation.		Name.	Address.	Allot.	Sec.	Area.	Parish.
547	Mason	John	Durham Ox	grajuro	Mason John	Durham Ox	10 ^a	A	152	Yarrowalla	
	Mason	Thomas			Mason Thomas		20	A	320		
	Mason	William			Mason William		15 ^a	B	272		
								18	B		322
								20	B		304
								22	B		324
								24	B		321
								25	B		166
								26	B		321
								27	B		293
								28	B		321
								29	B		321
								30	B		320
								27	C		320
								28	C		150
								29	C		320
								30	C		320
								19 ^{sec}	E		320
								21	E		239
								32	E		320
				33-23 ^a	E	312					
				37	E	320					
				12	F	320					
				grazing area		63					
						30					
548	Mathers	Jamso H.	Stadfield	farmer	bloer Settlement Board	6	B	237	Loddon		
						17	B	163			
549	Mercer	Alexander	Boort	farmer	Mercer Alexander Boort	27	D	320	Boort		
						27 ^c	D	40			
550	Mercer	Flora	Boort	l.d.	Mercer Flora Boort	23	D	219	Boort		
						23 ^a	D	520			
						23 ^a	D	159			
551	Mitcalf	Thomas	Durham Ox	farmer	Mitcalf Thomas Durham Ox	13 ^a	F	142	Yarrowalla		
552	Miller	George F.	Yando	water luff	Miller Geo. F. Yando			3	house + garden Yando		

GORDON, made this 24th day of November
"Local Government Act 1915," for the Period ending the 30th day of September, 1927.

Notes.—The letter "O" placed against any Name signifies "Owner."
The letter "L" placed against any Name signifies "Lease."
The letter "A" placed against any Name signifies "Assessors."
The letters "O.T." placed against any Name signify "Occupying Tenants."

Electoral District of GUNSWORN Subdivision.	Net Annual Value. £	Reduced to on Assesst. £	No. on the Rate.	AMOUNTS DUE			AMOUNTS PAID.				RATES ABANDONED.		ARREARS CARRIED FORWARD.		REMARKS										
				Current Rate at Pence in the Pound.	Arrears Brought Forward.	No. on the Rate.	Current Rate.	Date.	Arrears.	Interest.	Date.	Amount.	Date of Minute.	Arrears.		No. on Next Rate.									
	16075	A		1250	12	6	96	5	10	1229	11	9	76	3	4	6	19	10	7	15	33	8	3	1	
	22		547	113																					
	48			3	12					3	12														
	47			3	10	6				3	10	6													
	57			4	5	6				4	5	6													
	51			3	16	6				3	16	6													
	56			4	4					4	4														
	56			4	4					4	4														
	29			2	3	6				2	3	6													
	56			4	4					4	4														
	48			3	11	6				3	11	6													
	48			3	12					3	12														
	51			3	16	6				3	16	6													
	48			3	12					3	12														
	48			3	12					3	12														
	30			2	5					2	5														
	46			3	9					3	9														
	46			3	9					3	9														
	48			3	12					3	12														
	34			2	11					2	11														
	48			3	12					3	12														
	44			3	6					3	6														
	44			3	6					3	6														
	48			3	12					3	12														
	6			9						9															
	3			4	6					4	6														
	41		548	3	1	6				3	1	6	7	6											
	25			1	17	6				1	17	6													
	80		549	6						6			7	6											
	6			9						9															
	55		550	4	2	6				4	2	6	7	6											
	56			4	4					4	4														
	30			2	5					2	5														
	22		551	1	13					1	13	10	6												
	4		552	6						6			28	1											
	18051	A		1353	16	6	96	5	10	1352	15	9	76	3	4	6	19	10	7	15	33	8	3	1	

LOCAL GOVERNMENT ACT 1915.
SECTION 111. SCHEDULE II.
COMPUTATION OF ASSESSMENT ACT 1915.
SECTION 111 (1). SCHEDULE II.

An ASSESSMENT to the GENERAL RATE for the SHIRE OF
in the Year 1926, after the Rate of eighteen Pence in the Pound, by virtue of the

No. on the Rate.	NAME, ADDRESS AND OCCUPATION OF PERSON RATED.				OWNERS.	DESCRIPTION AND SITUATION OF RATEABLE PROPERTY.				
	Surname.	Christian Names.	FULL ADDRESS— Street, Suburb, Naming Street and Number of any House, Shop, and Name of any of the Premises.	Trade or Occupation.		Name.	Address.	Allot.	Sec.	Area.
553	Hills	Reuben Amos	Mincha	farmer	Mills Reuben A Mincha		14	C	235	Loddon
554	Moore	Alexander S.	Loddon Vale	farmer	blois Settlement Board		74	A	319	Loddon
555	Moore	Norman	affin	farmer	Trustee Butter Factory Affin		466	A	157	house at affin
556	Moore	Phillip Bennett	Pyramid Hill	farmer	Moore Phillip B of Pyramid Hill		41	B	316	Yarrowalla
							38	E	119	
							39	E	73	
							39	E	23	
							40	E	216	
557	Moore	Richard B	Affin South	farmer	blois Settlement Board		93	H	322	Loddon
558	Moran	John	Loddon Vale	farmer	blois Settlement Board		42	B	196	Loddon
559	Moran	Kathleen May	Loddon Vale	Ld. farmer	blois Settlement Board		3	B	188	Loddon
							43	B	256	Loddon
							55	B	36	
560	Moran	Joseph	Loddon Vale	farmer	blois Settlement Board		43	B	108	Loddon
							2	B	328	
							42	B	10	
561	Morrison	Charles Gordon	Minimindie	farmer	Morrison Charles G Minimindie		11	C	320	Boort
							12	C	320	
562	Morrison	Eliya Maud	Minimindie	Ld.	Morrison Eliya Minimindie		40	C	320	Boort
							40	C	18	
563	Huntjoy	Alan	50 Nicholson St Essendon	ret farmer	Huntjoy Alan 50 Nicholson St Essendon		38	D	320	Leaghu
564	McDonald	Donald	Yarrowalla St.	farmer	McDonald Donald Yarrowalla S.		9	D	321	Yarrowalla
565	McDonald	John C.	Yando	farmer	McDonald John Yando		33	C	200	Boort
566	McDonald	Leslie Campbell	Yando	farmer	blois Settlement Board		10	D	46	Boort
							10	D	52	
							31	D	160	
							39	D	300	
							39	D	20	
							40	D	178	

GORDON, made this 24th day of November
"Local Government Act 1915," for the Period ending the 30th day of September, 1927.

Note.—The letter "D" placed against any Name signifies "Owner."
The letter "L" placed against any Name signifies "Lease."
The letter "A" placed against any Name signifies "Assessors."
The letter "G.T." placed against any Name signifies "Occupying Tenant."

Central RIDING.

Electoral District of GUNBOWEN Subdivisions.	Net Annual Value, £	Reduced to on Appt. £	No. on the Rate.	AMOUNTS DUE			AMOUNTS PAID.				RATES ABANDONED.		ARREARS CARRIED FORWARD.		REMARKS		
				Current Rate at Pence in the Pound.	Arrears Brought Forward.	No. on the Rate.	Current Rate.	Date.	Arrears.	Interest.	Date.	Amount.	Date of Minute.	Arrears.		No. on Next Rate.	
	1805 1	A		1353 10 6	96 5 10	A	1332 15 9			76 3 4	1 6 19 10			7 15	1	33 8 3	
	38		553	2 17			2 17	2/6		1 8				2/6			
	48		554	3 12	4 10	A	3 12	7/6		18 6			13/10	3 11 6	29/12		Permit 25/3/24 ✓
	214			1 16			1 16										
	8		555	12		A	12	19/7		12			19/7				
	50		556	3 15			3 15	24/12									
	20			1 10			1 10										
	15			1 2 6			1 2 6										
	35			2 12 6			2 12 6										
	55		557	4 2 6			4 2 6	25/6		2 9			25/6				
	31		558	2 6 6			2 6 6	10/6									
	20			2 5			2 5										
	46		559	3 9			3 9	10/6									
	17			1 5 6			1 5 6										
	58		560	4 7			4 7	10/6									
	4			6			6										
	56		561	4 14			4 14	20/6									
	60			4 10			4 10	10/6		5 6			25/6				
	60		562	12 10			12 10	20/6		3			20/6				
	2			3			3										
	48		563	3 12			3 12	16/6		2 4			16/6				
	58		564	4 7			4 7	10/6									
	55		565	2 12 6			2 12 6	7/6									
	6		566	9			9	7/6									
	7			10 6			10 6										
	20			1 19			1 19										
	50			3 15			3 15										
	9			4 6			4 6										
	20			1 19			1 19										
	1896 7	A		1422 10 6	101 9 6		1401 9 9			77 5 6	9 14 5			11 6 6		33 8 3	

LOCAL GOVERNMENT ACT 1915.
SECTION 92A, SCHEDULE 17.
CONSTITUTION AND ADMINISTRATION ACT 1914.
SECTION 119 (1), SCHEDULE 15.

An ASSESSMENT to the GENERAL RATE for the SHIRE OF
in the Year 1926, after the Rate of eighteen Pence in the Pound, by virtue of the

No. on the Rate.	NAME, ADDRESS AND OCCUPATION OF PERSON RATED.				Owner's Name.	DESCRIPTION AND SITUATION OF RATEABLE PROPERTY.				
	Surname.	Christian Names.	FULL ADDRESS— Street, Building, Station, Street and Number of any Tenement, Street and Name of any of the Tenements.	Trade or Occupation.		Name.	Address.	Allot.	Sec.	Area.
572	Hancarrow	Alfred	Loddon Vale	farmer	bloser Settlement Board			32 B	170	Loddon
573	Hancarrow	Annie Cecilia	Loddon Vale	farmer	bloser Settlement Board			14 33 38 A 34 ^a	30 1/4	
								14 36 B	64	
								34 ^a B	100	
								14 33 38 B	231	Boort
574	Hann	Stoune	yando	h.d.	Hann Stoune yando			1 A	227	
								2 A	218	
								3 A	303	
575	O'Connell	John	Leaghu	farmer	O'Connell John Leaghu			14	300	Leaghu
								15	220	
								35	150	
								3 6	150	
576	Ostern	William Henry	Boort	farmer	Ostern Wm. H. Boort			2 6	114	Boort
577	Oster	May	Stadfield	h.d.	Hansen & Co. Jm Stadfield			15	320	Loddon
578	Bunker	Robert	Leaghu	farmer	Bunker Robert Leaghu			15 ^a	117	Leaghu
579	Bunker	William E.	Leaghu	farmer	Bunker Wm. E. Leaghu			58 58 ^a	100	Leaghu
580	Bay	Thomas	Affon South	farmer	Bay Thomas Affon South			39	320	Leaghu
581	Banno	Elijah	Canary Island	farmer	Banno Elijah Canary Is. South			38 ^a	50	Leaghu
582	Banno	Emma Jane	Canary Island	h.d.	Banno Emma J. Canary Is. Sth			39 ^a	130	Loddon
583	Banno	William E. Banno	Canary Island	h.d.	Banno W. E. Banno Canary Is. Sth			20 A	310	Loddon
								38 ^a A	59	
584	Ginnick	William	Pyramid Hill	farmer	bloser Settlement Board			25 ^a	30	Yarrowalla
								25 ^b	20	
								25 ^c	13	
								24 34 ^a	312	
585	Culo	Trang Joseph	Macorna	farmer	Culo Trang Joseph			3	103	Loddon
	Culo	Thomas	Macorna	farmer	Culo Thomas			14	259	
	Culo	William Henry	Macorna	farmer	Culo William H.			22	320	

GORDON, made this 24th day of November
"Local Government Act 1915," for the Period ending the 30th day of September, 1927.

Note:—The letter "C" placed against any Name signifies "Crown."
The letter "L" placed against any Name signifies "Lodges."
The letter "A" placed against any Name signifies "Agriculture."
The letter "O.T." placed against any Name signifies "Occupying Tenant."

Electoral District of GUNDSHOWS Subdivision.	Net Annual Value. £	Reduced to on Appt. £	No. on the Rate.	AMOUNTS DUE				AMOUNTS PAID.				RATES ABANDONED.		ARREARS CARRIED FORWARD.		REMARKS
				Current Rate at Pence in the Pound.	Arrears Brought Forward.	No. on the Rate.	Current Rate.	Date.	Arrears.	Interest.	Date.	Amount.	Date of Minute.	Arrears.	No. on Next Date.	
	19980 A			1496 5	103	A	1473 12 9			78 11 11	7 17 2		12 7 1	94 19 9		
	26		572	1 12			19	24/6								
	45			3 7 6	2 6 3	564	3 3 6	18/6		2 6 3	2 2	1/10/10				
	8		572	12			12	24/6								
	11			16 6			16 6					3 6	24/6			
	15			12 6			12 6									
	14			6			6	1/6								
	35			2 12 6			2 12 6									
	39		574	2 18 6	7 6	572	2 18 6	6/6		7 6		4/6				
	40			3			3									
	51			3 16 6			3 16 6									
	60		575	4 10			4 10	24/9								
	62			4 13			4 13									
	49			3 13 6			3 13 6			9 6	24/9					
	22			1 13			1 13									
	12		576	18			18	9/6								
	62		577	4 13			4 13	23/6								
	34		578	2 11			2 11	7/6								
	24		579	1 6			1 6	7/6								
	44 8		580	3 12			3 12	2/7		2 4	2/7					
	12		581	18			18	9/6								
	20		582	10			10	9/6								
	54		583	4 1			4 1	9/6								
	8			12			12									
	6		584	9			9									
	3			11 6			11 6									
	2			3			3									
	54			4 1			4 1									
	15		585	1 2 6			1 2 6	11/6								
	42			3 3			3 3									
	52			3 18			3 18									
	20865 A			1544 17 6	105 13 9 A		1482 5 3			81 5 8	8 8 2		12 7	94 19 9		

LOCAL GOVERNMENT ACT 1915.
SECTION 204. SCHEDULE 17.
COMPUTATION OF GENERAL RATE FOR THE YEAR 1926.
SECTION 19 (1). SCHEDULE 15.


An ASSESSMENT to the GENERAL RATE for the SHIRE OF
in the Year 1926, after the Rate of eighteen Pence in the Pound, by virtue of the

No. on the Rate.	NAME, ADDRESS AND OCCUPATION OF PERSON RATED.				Owner's Name.	DESCRIPTION AND SITUATION OF RATEABLE PROPERTY.				
	Surname.	Christian Names.	Full Address—Building, Section, Street and Number of any public street, and Parish or other local authority.	Trade or Occupation.		Name.	Address.	Allot.	Sec.	Area.
586	Reed	James	Boort	farmer	McRae Sarah	Boort	24 ^a	D	20	Boort
							24 ^b	D	38	
							24 ^c	D	295	
587	Richardson	James Birch	Affin South	farmer	Richardson J. B.	Affin South	2	B	119	Leighun
							2	B	100	
588	Roberts	Harry Linwood	Yarrowalla P.	farmer	Roberts Harry L.	Yarrowalla P.	1113	C	88	Yarrowalla
							1115	C	160	
							15	D	321	
							1	C	177	
							3 ^a	C	44	
589	Rollinson	Alexander			Rollinson Alex.		37		320	Myra
	Rollinson	Hugh Munday	Berrimurst	grazier	Rollinson Hugh M.	Berrimurst	38		320	
	Rollinson	Lindsay Robert			Rollinson Lindsay		39		320	
590	Rollinson	Effe Minnie			Rollinson A. & M. C.	Berrimurst	40		325	Myra
	Rollinson	Elizabeth B.	Berrimurst	l.d.			41-42		654	
591	Royan	Alexander M.			Royan Alexander		24-25	A	298	Loddon
	Royan	George Wigham	Gladfield	grazier	Royan George W.	Gladfield	24 ^a	A	51	
							25 ^a	A	313	
							16	A	318	
							26	A	318	
592	Royan	Alexander M.	Gladfield	grazier	Royan Alex M.	Gladfield	26-28	A	342	Loddon
							27	A	310	
							42	B	320	
							43-43 ^b	B	331	
							43 ^b	B	16	
							44	B	125	
							30	E	311	
							31	E	98	
							32	E	237	
							33	E	305	
593	Ruddick	R. S.	Muncha	farmer	Ruddick R. S.	Muncha	12	C	240	Loddon
							13	C	233	
							16 ^a	C	39	
							17 ^a	C	160	

GORDON, made this 24th day of November
"Local Government Act 1915," for the Period ending the 30th day of September, 1927.

Notes—The letter "O" placed against any Name signifies "Owner."
The letter "L" placed against any Name signifies "Lessee."
The letter "A" placed against any Name signifies "Agent."
The letter "O.T." placed against any Name signifies "Occupying Tenant."

Electoral District of GUNBOWEN Subdivision.	Net Annual Value. £	Reduced to on Approval. £	No. on the Rate.	AMOUNTS DUE			AMOUNTS PAID.			RATES ABANDONED.		ARREARS CARRIED FORWARD.		REMARKS						
				Current Rate at Pence in the Pound.	Arrears Brought Forward.	No. on the Rate.	Current Rate.	Date.	Arrears.	Interest.	Date.	Amount.	Date of Minute.		Arrears.	No. on Next Rate.				
	20865	A		1564	17 6	A	105	13 9	A	1482	5 3	81	5 8	1 8	18 2	12	7	94	19 9	1
	5		586		7 6															
	6				9															
	50				3 15															
	17		587		1 5 6															
	14				1 1															
	15		588		1 2 6															
	28				2 2															
	60				4 10															
	30				2 5															
	7				10 6															
	55		589		4 2 6															
	55				4 2 6															
	55				4 2 6															
	56				4 4															
	114		590		8 11															
	148		591		3 12															
	7				10 6															
	46				3 9															
	55				4 2 6															
	55		592		4 2 6															
	53				3 19 6															
	52				3 18															
	53				3 19 6															
	2				3															
	20				1 10															
	58				4 7															
	24				1 16															
	44				3 6															
	59				3 13 6															
	112		593		3 3															
	38				2 17															
	5				7 6															
	23				1 14 6															
	22106				1657	19														
					105	13 9														
					1564	13 9														
					81	5 8														
					12	1														
					105	12 9														



LOCAL GOVERNMENT ACT 1915. SECTION 20. SCHEDULE II. COMPLETION ACT. PARAGRAPHS 1 AND 2. SECTION 19 (1). SCHEDULE II.

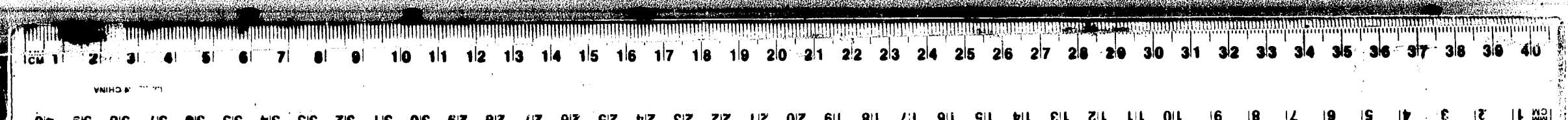
An ASSESSMENT to the GENERAL RATE for the SHIRE OF in the Year 1926, after the Rate of eighteen Pence in the Pound, by virtue of the

Table with columns: No. on the Rate, NAME, ADDRESS AND OCCUPATION OF PERSON RATED, OWNER, DESCRIPTION AND SITUATION OF RATEABLE PROPERTY. Includes entries for Sharp, Shipp, Sinclair, Slatter, Sly, and Smith.

GORDON, made this 21st day of November "Local Government Act 1915," for the Period ending the 30th day of September, 1927.

Note: The letter "O" placed against any Name signifies "Oversight." The letter "L" placed against any Name signifies "Lapsed." The letter "A" placed against any Name signifies "Amalgamated." The letter "G.T." placed against any Name signifies "Occupying Tenant."

Table with columns: Electoral District of GUNDSHOW, Net Annual Value, Reduced to on Appeal, No. on the Rate, AMOUNTS DUE, AMOUNTS PAID, RATES ABANDONED, ARREARS CARRIED FORWARD, REMARKS. Includes a summary row at the bottom with totals.



LOCAL GOVERNMENT ACT 1914
SECTION 216. RATES. 17.
COMPUTATION FOR PARISHES ACT 1914.
SECTION 11 (1). RATES. 15.
184.

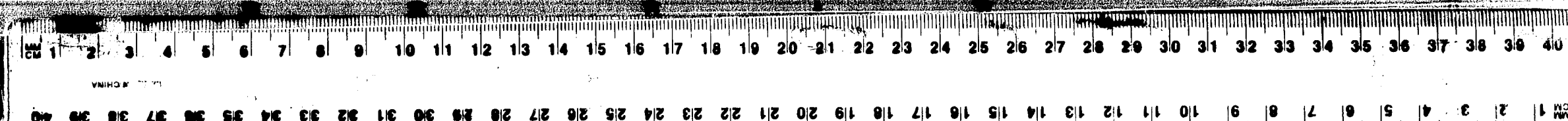
An ASSESSMENT to the GENERAL RATE for the SHIRE OF
in the Year 1926, after the Rate of eighteen Pence in the Pound, by virtue of the

No. on the Rate.	NAME, ADDRESS AND OCCUPATION OF PERSON RATED.				OWNER.	DESCRIPTION AND SITUATION OF RATEABLE PROPERTY.				
	Surname.	Christian Names.	FULL ADDRESS— Street, Number, Naming Street and Number of any such Street, and Name of any of the Tenements.	Trade or Occupation.		Name.	Address.	Allot.	Sec.	Area.
607	Smith	Frederick A.	Yarrowalla	farmer	Close Settlement Board		M 13 ^D	D	140	Yarrowalla
							14	D	320	
608	Smith	Harry Taylor	Durham Ox	farmer	Smith Harry J.	Durham Ox	20	E	172	Yarrowalla
609	Smith	Harry Taylor	Durham Ox	farmer	Smith Harry J.	Durham Ox	24	E	319	Yarrowalla
	Smith	Josiah James			Smith Josiah J.		25-25 ^E	E	320	
							35 ^D	E	32	
610	Smith	Hedley	Leaghur	farmer	Close Settlement Board				2900	Leaghur Common
611	Smith	John Thomas	Durham Ox	farmer	Smith John J.	Durham Ox				house Durham Ox
612	Smith	Josiah James	Durham Ox	farmer	Smith Josiah J.	Durham Ox	35	E	154	Yarrowalla
613	Smith	Sylvia Hope	Durham Ox	h.d.	Smith S.J. & Jf.	Durham Ox	6	E	323	Yarrowalla
614	Smith	Thomas	Yarrowalla D.	farmer	Smith Thomas	Yarrowalla D.	14	C	315	Yarrowalla
							14 ^A	C	173	
615	Spewart	Stanley	Macorna	farmer	Spewart Stanley	Macorna	8	C	314	Loddon
							9	C	315	
616	Medman	Edward	Pyramid Hill	farmer	Medman Edward	Pyramid Hill	13	E	314	Yarrowalla
617	Stocks	Erny Alexander	Boort	farmer	Nelson George	Boort	26	D	320	Boort
618	Sutton	Alfred Henry	Boort	farmer	Nelson Alexander	Boort	18	D	243	Boort
619	Sutton	Christopher	Boort	farmer	Sutton Christopher	Boort	17	D	322	Boort
620	Sutton	George R.	Yando	farmer	Sutton Christopher	Boort	38 ^D 31 ^B	C	156	Boort
							31	C	160	
							34	C	156	
							34	C	156	
621	Sutton	Harry	Boort	farmer	Sutton Harry	Boort	38	C	154	Boort
622	Sutton	Harry	Boort	farmer	Sutton Christopher	Boort	29	C	237	Boort
	Sutton	Leslie			24		C	218		
623	Sutton	William Henry	Yando	farmer	Sutton W. H.	Yando	32	C	289	Boort
624	Leasdale	S. A.	Appin South	farmer	Leasdale Appin Butter Factory		81		315	house Appin
625	Leasdale	Wallace	Appin South	farmer	Leasdale Wallace	Appin	81 ^A		54	Loddon
							89		20	
							90		277	
							90 ^A		73	
							91		314	
							grazing area		15	

GORDON, made this 24th day of November
"Local Government Act 1915," for the Period ending the 30th day of September, 1927.

Notes—The letter "D" placed against any Name signifies "Deceased."
The letter "E" placed against any Name signifies "Estate."
The letter "A" placed against any Name signifies "Alien."
The letter "O.T." placed against any Name signifies "Occupying Tenant."

Electoral District of GUNPOWDER Subdivision.	Net Annual Value. £	Reduced to on Assesment. £	Initials of Chairman.	No. on the Rate.	AMOUNTS DUE			AMOUNTS PAID.				RATES ABANDONED.		AREAS CARRIED FORWARD.		REMARKS
					Current Rate at Pence in the Pound.	Arrears Brought Forward.	No. on the Rate.	Current Rate.	Date.	Arrears.	Interest.	Date.	Amount.	Date of Minute.	Arrears.	
	232 10				1740 15			105 19 9	1647 9 9		81 11 8	9 14 8	12 - 7	135 12 9		
	21			607	1 11 6				1 11 6	23/1						
	52				3 18				3 18							
	27			608	2 - 6				2 - 6	19/6						
	49			609	3 13 6				3 13 6	19/6						
	52				3 18				3 18							
	5				7 6				7 6							
	200			610	15 -			29 15 -	1 6 6		29 15 -	1 5 -	27/8	15 -	608	
	8			611	12 -									12 -	609	
	23			612	1 14 6				1 14 6	19/6						
	104			613	4 16 -				4 16 -	10/6						
	50			614	3 15 -				3 15 -	17/2						
	30				2 5 -				2 5 -							
	47			615	3 10 6				3 10 6	9/6						
	57				3 16 6				3 16 6							
	51			616	3 16 6				3 16 6	21/1						
	80			617	6 -				6 -	22/6		4 -	23/6			
	12			618	3 3 -				3 3 -	13/6						
	64			619	4 16 -				4 16 -	17/6		3 -	17/6			
	22			620	1 13 -				1 13 -	9/6						
	28				2 2 -				2 2 -							
	28				2 2 -				2 2 -							
	30			621	2 5 -				2 5 -	6/6						
	41			622	3 1 6				3 1 6	6/6						
	35				2 12 6				2 12 6							
	50			623	3 15 -				3 15 -	21/2						
	7			624	10 6 -				10 6 -	19/7		10 6 -	1 -	19/7		
	54			625	4 1 -				4 1 -					4 12 -	622	
	8				12 -				12 -					12 -		
	3				4 6 -				4 6 -					4 6 -		
	50				3 15 -				3 15 -					3 15 -		
	10				15 -				15 -					15 -		
	47				3 10 6				3 10 6					3 10 6		
	2				3 -				3 -					3 -		
	24541				1840 11 6			136 16 3	1718 13 3		111 7 2	11 7 8	12 - 7	134 16 9		



LOCAL GOVERNMENT ACT 1914
SECTION 216. FORM 17
CONSTITUTION ACT AMENDMENT ACT 1915.
SECTION 119 (3). FORM 17.

An ASSESSMENT to the GENERAL RATE for the SHIRE OF
in the Year 1926, after the Rate of eighteen Pence in the Pound, by virtue of the


Table with columns: No. on the Rate, NAME, ADDRESS AND OCCUPATION OF PERSON RATED, OWNER, DESCRIPTION AND SITUATION OF RATEABLE PROPERTY. Includes entries for Thomas Clarence, Thomas Gregory, Jugg, Venables, and others.

GORDON, made this 24th day of November
"Local Government Act 1915," for the Period ending the 30th day of September, 1927.

Notes: The letter "O" placed against any Name signifies "Owner."
The letter "L" placed against any Name signifies "Lessee."
The letter "A" placed against any Name signifies "Assignee."
The letter "C.T." placed against any Name signifies "Conveying Trustee."

Central RIDING.

Table with columns: Electoral District of GUNBOWER, Net Annual Value, Reduced to on Apical, No. on the Rate, AMOUNTS DUE, AMOUNTS PAID, RATES ABANDONED, ARREARS CARRIED FORWARD, REMARKS. Includes a summary row at the bottom with totals.



LOCAL GOVERNMENT ACT 1915.
SECTION 226. BORNS, 17.
CONSTITUTION ACT AMENDMENT ACT 1915.
SECTION 113 (1). BORNS, 15.
484.

An ASSESSMENT to the GENERAL RATE for the SHIRE OF
in the Year 1926, after the Rate of eighteen Pence in the Pound, by virtue of the

No. on the Rate.	NAME, ADDRESS AND OCCUPATION OF PERSON RATED.				Trade or Occupation.	OWNER.		DESCRIPTION AND SITUATION OF RATEABLE PROPERTY.			
	Surname.	Christian Names.	FULL ADDRESS— State, Building, Naming Street and Number of the lot, and Name of any of the land.			Name.	Address.	Allot.	Sec.	Aren.	Parish.
640	Naught	Arthur Daniel	Affin South	farmer	Naught Arthur D	Affin South	5 ^a		195		
							6		281		Leaghu
641	Weaver	Edward	Boort	farmer	Weaver Edward	Boort	51		306		
	Weaver	Lewis						52		317	
642	Weaver	Isaac Job	Boort	farmer	Weaver Isaac Job	Boort	41	E	320		
							42	E	320		
							44	E	20		
							44 ^a	E	20		Yarrowalla
							44 ^b	E	20		
							44 ^c	E	15		
							44 ^d	E	20		
							6 ^a	F	58		
643	Weaver	John Rufus	Minimindie	farmer	Weaver John R.	Minimindie	17	C	230		Boort
644	Whinfield	Stephen	Macorna	farmer	Whinfield Stephen	Macorna	87	A	316		
	Whinfield	Lily					92	A	316		Loddon
645	Wilkinson	Bernard	22 Bolden St	farmer	Wilkinson Bernard	22 Bolden St	11		318		
	Wilkinson	Bernard	22 Bolden St				53		293		
646	Lanyon	Albert James	Barrofort		Wilkinson Bernard	Barrofort	54		242		Leaghu
							54 ^a		63		
647	Wilkinson	Richard	Minimindie	farmer	Wilkinson Richard	Minimindie	1	C	317		
							1 ^a	C	20		
							17 ^a	C	141		Boort
							18 ^a	C	320		
							22	C	320		
							12		316		
							13 ^a		122		
							49		320		
							50		188		Leaghu
							51		120		
							51 ^a		10		
							51 ^b		19		
									120		Yardo Swamp
							2 ^b	C	57		
							21	C	217		Boort

GORDON, made this 24th day of November
"Local Government Act 1915," for the Period ending the 30th day of September, 1927.

Note.—The letter "O" placed against any Name signifies "Owner."
The letter "L" placed against any Name signifies "Lessee."
The letter "A" placed against any Name signifies "Assignee."
The letter "O.T." placed against any Name signifies "Occupying Tenant."

Central RIDING.

Electoral District of GUNBOURN Subdivision.	Net Annual Value. £	Reduced to an Appraisal. £	No. on the Rate.	AMOUNTS DUE			AMOUNTS PAID.			RATES ABANDONED.		ARREARS CARRIED FORWARD.		REMARKS										
				Current Rate at Pence in the Pound.	Arrears Brought Forward.	No. on the Rate.	Current Rate.	Date.	Arrears.	Interest.	Date.	Amount.	Date of Minute.		Arrears.	No. on Next Date.								
	25590 ^a			1919	5	181	8	10	1775	17	9	147	13	11	13	9	7	12	3	4	164	18	10	
	29		640	2	3	6			2	3	6	3/6												
	48			3	12				3	12														
	7			10	6				10	6														
	62		641	4	13				4	13		4/6												
	63			4	14	6			4	14	6													
	48		642	3	12				3	12		9/6												
	48			3	12				3	12														
	3			4	6				4	6														
	3			4	6				4	6														
	2			3					3															
	3			4	6				4	6														
	8			12					12															
	47		643	3	10	6			3	10	6	10/6												
	55		644	4	2	6			4	2	6	7/6												
	48			3	12				3	12														
	55		645	4	2	6			4	2	6	10/12												
	48			3	12				3	12		22/2												
	36		646	2	14				2	14		11/4												
	8			12					12															
	55		647	4	2	6			4	2	6	10/6												
	2			3					3															
	21			1	11	6			1	11	6													
	52			3	18				3	18														
	56			4	4				4	4														
	47			3	10	6			3	10	6													
	18			1	7				1	7														
	47			3	10	6			3	10	6													
	28			2	2				2	2														
	18			1	7				1	7														
	1			1	6				1	6														
	2			3					3															
	6			9					9															
	13			19	6				19	6														
	37			2	5	6			2	5	6													
	26617			1996	5	6	181	8	10	1852	18	3	147	13	11	13	9	7	12	3	4	164	18	10

LOCAL GOVERNMENT ACT 1915.
SECTION 206. STRAITS SETTLEMENTS.
COMPTROLLER ACT AMENDMENT ACT 1915.
SECTION 11 (1). SINGAPORE.

An ASSESSMENT to the GENERAL RATE for the SHIRE OF
in the Year 1921, after the Rate of eighteen Pence in the Pound, by virtue of the

No. on the Rate.	NAME, ADDRESS AND OCCUPATION OF PERSON RATED.				Owner's Name.	DESCRIPTION AND SITUATION OF RATEABLE PROPERTY.				
	Surname.	Christian Names.	FULL ADDRESS— Street, Building, House, Street and Number (if any) of the Building.	Trade or Occupation.		Name.	Address.	Allot.	Sec.	Area.
648	Wilkinson	Sarah	6/4, Beat. Sewell + Lawson Eastmain	L. d.	Wilkinson Sarah	6/4, Beat. Sewell + Lawson	A. 3		143	Leaghur
						Lawson	3 ⁵ / ₈		30	
						Carthman	56		320	
							56 ⁰		56	
							57		94	
649	Wilkinson Fred	James	Mumurdie	farmer	Wilkinson George	Button Orange	49 ^a		18	Leaghur
							2 ^a	C	57	Beest
							2-3	C	267	
							43	C	20	
650	Winterton	Bertie	Pyramid Hill	farmer	Winterton B.	Pyramid Hill	39	B	309	Lodden
							40	E	220	
651	Woodall	James	Burham Ox	water-laff	State Rivers + W. A. Commission					house Burham Ox
652	Young	Walter Henry	Pyramid Hill	farmer	Young Walter	Pyramid Hill	24 ^a	E	240	Yanovalla
							35	E	320	
							36-36 ^a	E	312	
							37 ^a	E	240	

GORDON, made this 24th day of November
"Local Government Act 1915," for the Period ending the 30th day of September, 1927.

Note.—The letter "O" placed against any Name signifies "Owner."
The letter "L" placed against any Name signifies "Lessee."
The letter "A" placed against any Name signifies "Assignee."
The letter "D.L." placed against any Name signifies "Dropping Tenant."

Electoral District of Subdivision.	Net Annual Value. £	Reduced to an Appeal. £	Initials of Chairman.	No. on the Rate.	AMOUNTS DUE			AMOUNTS PAID.				RATES ABANDONED.		ARREARS CARRIED FORWARD.		REMARKS			
					Current Rate at Pence in the Pound.	Arrears Brought Forward.	No. on the Rate.	Current Rate.	Date.	Arrears.	Interest.	Date.	Amount.	Date of Minute.	Arrears.		No. on Next Rate.		
	266 17	A			199 6	5 6 1	181	8 10 A	1852	18 3		147	13 11 A	139	7 1 A	12 3 4 1	164 18 10 1		
	22			648	1 13				1 13	28/3									
	3				4 6				4 6										
	56				4 4				4 4										
	8				12				12										
	12				18				18										
	14				1 1				1 1										
	2			649	3				3										
	9				13 6				13 6										
	43				3 4 6				3 4 6										
	6				9				9										
	50			650	3 15				3 15	7/6									
	33				2 9 6				2 9 6										
	12			651	18				18	10/6									
	42			652	3 3				3 3	10/6									
	55				4 2 6				4 2 6										
	54				4 1				4 1										
	38				2 17				2 17										
	2707 6	A			2030	74			186	8 10 A	1882	16 9 1	147	13 11 A	139 7 1 A	12 3 4 1	174 8 10 1		

LOCAL GOVERNMENT ACT 1915.
SECTION 205. FORM 17.
COMPLETION AND SIGNATURE ACT 1915.
SECTION 11 (1). FORM 15.
44.

An ASSESSMENT to the GENERAL RATE for the SHIRE OF
in the Year 1926, after the Rate of eighteen Pence in the Pound, by virtue of the

No. on the Rate.	NAME, ADDRESS AND OCCUPATION OF PERSON RATED.				Trade or Occupation.	OWNER.		DESCRIPTION AND SITUATION OF RATEABLE PROPERTY.			
	Surname.	Christian Names.	FULL ADDRESS - (Building, Street, Suburb, and Name of any of the Holdings.)	Trade or Occupation.		Name.	Address.	Allot.	Sec.	Area.	Parish.
653	Al Oon	Louie	Boort	gardner	Louie Al Oon	Boort			11	garden Boort	
654	Alexander	Archibald	Boort	gentleman	Archibald Alexander	Boort	15	sub 206		house Lake View St.	
655	Allen	John Leslie	Boort	labourer	Allen John Leslie	Boort				house Marmal Road	
656	Allison	Australia	Barraport West	farmer	Allison Australia	Barraport West	8	2	320	Marmal	
	Shute	Alma			Shute Alexander		9	2	270		
							13	2	270		
							13 ^a	2	156		
657	Allison	Elie Amelia	Barraport West	L. duties	Allison Elie A.	Barraport West	10 ^a	1	81	Marmal	
							14	1	520		
							15	2	303		
658	Allison	Francis	Barraport West	farmer	Allison Francis	Barraport West	10	1	85	Marmal	
							11	1	160		
							12	1	160		
							13	1	145		
659	Allison	John	Boort	farmer	Allison John	Boort	3		320	Nyctistella	
							4		304		
							5		320		
							6		100		
660	Allison	Thomas	Barraport	farmer	Allison Thomas	Barraport	12	4	1000	Marmal	
							13	4	393		
661	Anderson	Alfred	Terrapene	farmer	Anderson Alfred	Terrapene	66		314	Terrapene	
662	Anderson	William B.	Boort	farmer	Government of Victoria				3		
	Andrews	Alfred			Andrews Bros.	Boort			80	Boort	
663	Andrews	Charles Edward	Boort	stockkeeper						str. shed & dwelling Lodfrey Street	
	Andrews	John Henry									
664	Andrews	John Henry	Boort	draper	Andrews John H.	Boort				house Lake View St. allot. Holloway Street	
665	Andrews	Sarah P.	Boort	L. D.	Andrews Sarah P.	Boort			14	allot. South Street	
666	Arnold	Leslie	Boort	labourer	Leary Mary	Boort	115 ^b	F		house Dunham Road	
667	Baines	John	Boort	ret. farmer	Baines John	Boort				house Gordon St.	
668	Baines	Thomas H.	Boort	labourer	Baines Thos. H.	Boort				house Jubilee Street	
669	Ballingen	Thomas L.	Boort	pedlar	Ballingen Thos. Balling James B.	Boort	95			allot. Armstrong St.	

GORDON, made this 24th day of November
"Local Government Act 1915," for the Period ending the 30th day of September, 1927.

Note:—The letter "O" placed against any Name signifies "Owner."
The letter "L" placed against any Name signifies "Lessee."
The letter "A" placed against any Name signifies "Assignee."
The letter "C.T." placed against any Name signifies "Occupying Tenant."

West RIDING.

Electoral District of GUNNOWNEN Subdivision.	Net Annual Value. £	Reduced to on Appeal. £	Initial of Occupier.	No. on the Rate.	AMOUNTS DUE.			AMOUNTS PAID.				RATES ABANDONED.		ARREARS CARRIED FORWARD.		REMARKS.	
					Current Rate at Pence in the Pound.	Arrears Brought Forward.	No. on the Rate.	Current Rate.	Date.	Arrears.	Interest.	Date.	Amount.	Date of Minute.	Arrears.		No. on Next Rate.
	20			653	1 10			1 10	18/12								
	18			654	1 7			1 7	13/12								
	10			655	1 5			1 5	14/1								
	132			656	9 18			9 18	28/1								
	54				14 1			14 1									
	51				2 6 6			2 6 6									
	16			657	1 4			1 4	17/6								
	64				4 16			4 16									
	60				4 10			4 10									
	17			658	1 5 6			1 5 6	17/6								
	52				2 8			2 8									
	32				2 8			2 8									
	29				2 3 6			2 3 6									
	150				11 5			11 5									
	70			659	5 5			5 5	13/6								
	76				5 11			5 11									
	64				4 16			4 16				11 6	13/6				
	20				1 10			1 10									
	220			660	16 10			16 10	18/12								
	78				5 17			5 17									
	72			661	5 8			5 8	19/9		3 9	3 9	19/9				
	7			662	10 6			10 6	22/7								
	5				7 6			7 6			7 6						
	134			663	10 1			10 1	7/6								
	30			664	2 5			2 5	7/6								
	1				1 6			1 6									
	7			665	1 6			1 6	7/6								
	11			666	16 6			16 6	7/6								
	30			667	2 5			2 5	9/6								
	18			668	1 7			1 7	3/6								
	1			669	1 6			1 6							1 6	667	
	1503				112 14 6			112 15			11 3	16 3					

LOCAL GOVERNMENT ACT 1915.
SECTION 106. RATES. 11.
CONSTITUTION ACT AMENDMENT ACT 1915.
SECTION 115 (2). RATES. 11.
48.

An ASSESSMENT to the GENERAL RATE for the SHIRE OF
in the Year 1926, after the Rate of eighteen Pence in the Pound, by virtue of the

No. on the Rate.	NAME, ADDRESS AND OCCUPATION OF PERSON RATED.				Trade of Occupation.	Dense, Arable, or Open Pasture.	OWNER.		DESCRIPTION AND SITUATION OF RATEABLE PROPERTY.											
	Surname.	Christian Names.	FULL ADDRESS—Street, Station, House, Street and Number of any in such Street, and Parish of any of the premises.				Name.	Address.	Allot.	Sec.	Area.	Parish.								
670	Barry	John	Boort	baker	Boort		23	20G		house Bertoli Street										
671	Beattie	William Ellen	Boort	h. duties	Boort		18	E	253											
672	Beer	Blairnie	Boort	agent	Boort		3	10		house Knight St. allotment										
673	Bertoli	Elvigo Stanley	Marmal	farmer	Boort		58		306		Lake Marmal									
							59		195											
							80		127		Terapuffe									
									300		Government of Victoria									
674	Bertoli	Teresa A.	Boort	h. d.	Boort		11	F		house King Street										
675	Betts	Ruby	Boort	labourer	Boort					house Gordon Street										
676	Burch	Elizabeth	Boort	h. d.	Boort		8	F	5	house Victoria St										
677	Bishops	Margaret Ann	Boort	h. duties	Boort					house Jubilee Street										
678	Boort	Butter Factory	Boort		Boort					factory Durban Dr Rd.										
679	Bottomley	Benjamin	Boort	farmer	Boort		16	F	300		Boort									
680	Bourcher	George Henry	Boort	labourer	Boort		19	20G		house Lake View St.										
681	Boyle	John	Boort	ret. farmer	Boort		6	F	320											
							12	F	320											
							84		145		Leaghen									
682	Boyle	Leeli John	Leaghen	farmer	Leaghen		8		323		house King Street									
							19		167											
							20		126		Leaghen									
							21		320											
683	Brady	Obediah	Boort	farmer	Boort		3	12		house Victoria St.										
684	Buchanan	Archibald	Boort	farmer	Boort		1		320											
							7		320		Nychitilla									
							86		138											
685	Buchanan	Sand	Barary Island	farmer	Barary Island															
	Buchanan	George	South		South		29	E	320		Boort									
686	Buchanan	Eliza May	Boort	h. d.	Boort		11	G	234		Boort									
687	Burt	Thomas	Boort	labourer	Boort		19	20		house King Street										

GORDON, made this 24th day of November
"Local Government Act 1915," for the Period ending the 30th day of September, 1927.

Note.—The letter "G" placed against any Name signifies "Owner."
The letter "L" placed against any Name signifies "Lessee."
The letter "A" placed against any Name signifies "Assignee."
The letters "G.L." placed against any Name signify "Occupying Tenant."

Electoral District of GUNBOWER Subdivision.	Net Annual Value. £	Reduced to on Appeal. £	Initials of Chairman.	No. on the Rate.	AMOUNTS DUE			AMOUNTS PAID.				RATES ABANDONED.		ARREARS CARRIED FORWARD.		REMARKS.				
					Current Rate at Pence in the Pound.	Arrears Brought Forward.	No. on the Rate.	Current Rate.	Date.	Arrears.	Interest.	Date.	Amount.	Date of Minute.	Arrears.		No. on Next Rate.			
	1503				112	14	6	11	3	1	112	13	1	11	3	1	16	3	1	
	10			670	15			15			8/6									16
	63			671	4	14	6	4	14	6	21/2									
	1				1	6		1	6											
	16			672	1	4		1	4		15/12									
	1				1	6		1	6											
	68			673	5	2		5	2		21/6									
	48				3	12		3	12											
	29				2	3	6	2	3	6										
	10				15			15												
	20			674	1	10		1	10		6/6									
	30			675	2	5		2	5		7/6									
	12			676	18			18			13/2									
	10			677	15			15			30/12									
	100			678	7	10		7	10		15/6									
	90			679	6	5		6	5		11/7									
	12			680	18			18			4/6	1/1								
	88			681	6	12		6	12		10/6									
	80				6			6												
	99				7	8	6	7	8	6										
	60				4	10		4	10											
	72			682	5	8		5	8		17/6									
	33				2	9	6	2	9	6										
	31				2	6	6	2	6	6										
	72				5	8		5	8											
	12			683	18			18			30/6									
	80			684	6			6			9/6									
	74				5	11		5	11											
	31				2	6	6	2	6	6										
	80			685	6			6			9/6									
	54			686	4	1		4	1		9/6									
	44			687	1	1		1	1		20/2									
	2903				217	44	6	217	43	1	11	3	1	19	9					

Heat RIDING.

LOCAL GOVERNMENT ACT 1915. SECTION 20. ROAD, &c. COMPTROLLER AND ASSESSMENT ACT 1912. SECTION 19 (1). ROAD, &c.

An ASSESSMENT to the GENERAL RATE for the SHIRE OF in the Year 1926, after the Rate of eighteen Pence in the Pound, by virtue of the

Table with columns: No. on the Rate, NAME, ADDRESS AND OCCUPATION OF PERSON RATED, OWNER, DESCRIPTION AND SITUATION OF RATEABLE PROPERTY. Includes entries for 688, 689, 690, 691, 692, 693, 694, 695, 696, 697, 698, 699.

GORDON, made this 24th day of November "Local Government Act 1915," for the Period ending the 30th day of September, 1927.

Notes: The letter "O" placed against any Rate equals "Owner." The letter "L" placed against any Rate equals "Lessee." The letter "A" placed against any Rate equals "Assignee." The letter "O.T." placed against any Rate equals "Overseas Tenant."

Table with columns: Electoral District of GUNSWOOD, Net Annual Value, Reduced to on Appeal, No. on the Rate, AMOUNTS DUE, AMOUNTS PAID, RATES ABANDONED, ARREARS CARRIED FORWARD, REMARKS. Includes entries for 688, 689, 690, 691, 692, 693, 694, 695, 696, 697, 698, 699.

LOCAL GOVERNMENT ACT 1915. SECTION 20A. SCHEDULE 17. CONSOLIDATED ACT AMENDMENT ACT 1911. SECTION 19 (1). SUBSECT. II. 20A.


An ASSESSMENT to the GENERAL RATE for the SHIRE OF GORDON, made this 24th day of November "Local Government Act 1915," for the Period ending the 30th day of September, 1927.

Table with columns: No. on the Rate, NAME, ADDRESS AND OCCUPATION OF PERSON RATED, OWNER, DESCRIPTION AND SITUATION OF RATEABLE PROPERTY. Includes entries for 700-711 with details on names, addresses, and property descriptions.

GORDON, made this 24th day of November "Local Government Act 1915," for the Period ending the 30th day of September, 1927.

Notes: The letter "O" placed against any Name signifies "Owner." The letter "L" placed against any Name signifies "Lessee." The letter "A" placed against any Name signifies "Agent." The letter "C" placed against any Name signifies "Caring Tenant."

Table with columns: Electoral District of GONHOWET, Subdivision, Net Annual Value, Reduced to on Appeal, Initials of Claimant, No. on the Rate, AMOUNTS DUE, AMOUNTS PAID, RATES ABANDONED, ARREARS CARRIED FORWARD, REMARKS. Includes summary rows at the top and bottom.



LOCAL GOVERNMENT ACT 1915
SECTION 205. SCHEDULE 17.
CONVENTION ACT AMENDMENT ACT 1915.
SECTION 11 (1). SCHEDULE 11.
64.

AN ASSESSMENT to the GENERAL RATE for the SHIRE OF
in the Year 1926, after the Rate of eighteen Pence in the Pound, by virtue of the

Table with columns: No. on the Rate, NAME, ADDRESS AND OCCUPATION OF PERSON RATED, OWNER, DESCRIPTION AND SITUATION OF RATEABLE PROPERTY. Rows include entries for Balglish William, Darcy Maria, Davis Frederick, Davies Thomas A., Day Francis, Day John George, Day Sarah, Deben Edward A., Deben Thomas, Delmonico Cotaride, Dimer Peter Louis, Dimer Peter Louis, Dimer Henry, Dimer Robert G., Dimer Alexander P., Dimer James, Dunstan Henry Clifford, Dunstan Jane Francis.

GORDON, made this 24th day of November
"Local Government Act 1915," for the period ending the 30th day of September, 1927.

Note.—The letter "O" placed against any Name signifies "Owner."
The letter "L" placed against any Name signifies "Lessee."
The letter "A" placed against any Name signifies "Assignee."
The letters "C.T." placed against any Name signify "Occupying Tenant."

West RIDING.

Table with columns: Electoral District of GUNSWOOD, Net Annual Value, Reduced to on Assesst., No. on the Rate, AMOUNTS DUE, AMOUNTS PAID, RATES ABANDONED, ARREARS CARRIED FORWARD, REMARKS. Rows include entries for 5979, 712, 713, 714, 715, 716, 717, 718, 719, 720, 721, 722, 723, 724, 725, 726, 727, 728.

LOCAL GOVERNMENT ACT 1915.
SECTION 20. RATES. 17.
CONVENTION ACT AMENDMENT ACT 1915.
SECTION 119 (1). SCHEDULE 11.

An ASSESSMENT to the GENERAL RATE for the SHIRE OF
in the Year 1926, after the Rate of eighteen Pence in the Pound, by virtue of the

Table with columns: No. on the Rate, NAME, ADDRESS AND OCCUPATION OF PERSON RATED, OWNER, DESCRIPTION AND SITUATION OF RATEABLE PROPERTY. Rows include property details for Dunstan, Durack, Dwyer, and Elliott.

GORDON, made this 24th day of November
"Local Government Act 1915," for the Period ending the 30th day of September, 1927.

Note.—The letter "O" placed against any Name signifies "Owner."
The letter "L" placed against any Name signifies "Lessee."
The letter "A" placed against any Name signifies "Assignee."
The letter "O.T." placed against any Name signifies "Occupying Tenant."

Table with columns: Electoral District of Gidrowan, Net Annual Value, Reduced to on Appeal, No. on the Rate, AMOUNTS DUE, AMOUNTS PAID, RATES ABANDONED, AMOUNTS CARRIED FORWARD, REMARKS. Includes a summary row at the bottom with totals.


LOCAL GOVERNMENT ACT 1915. SECTION 204. SCHEDULE 17. COMPTROLLER ACT AMENDMENT ACT 1915. SECTION 11(1). SCHEDULE 15.

An ASSESSMENT to the GENERAL RATE for the SHIRE OF GORDON, made this 24th day of November "Local Government Act 1915," for the Period ending the 30th day of September, 1927.

WEST RIDING. The letter "D" placed against any Name signifies "Deceased." The letter "L" placed against any Name signifies "Lease." The letter "A" placed against any Name signifies "Absent." The letters "O.T." placed against any Name signify "Occupying Tenant."

Table with columns: No. on the Rate, NAME, ADDRESS AND OCCUPATION OF PERSON RATED, OWNER, DESCRIPTION AND SITUATION OF RATEABLE PROPERTY. Rows include property details for various owners like Geary David, Graham L. B., etc.

Table with columns: Electoral District of GUNSWOOD, Net Annual Value, Reduced to an Assessed Value, No. on the Rate, AMOUNTS DUE, AMOUNTS PAID, RATES ABANDONED, ARREARS CARRIED FORWARD, REMARKS. Rows include financial data for properties 769 through 787.



LOCAL GOVERNMENT ACT 1915.
SECTION 208. RATES. II.
CONSTRUCTION ACT AMENDMENT ACT 1915.
SECTION 12 (1). RATES. IA.

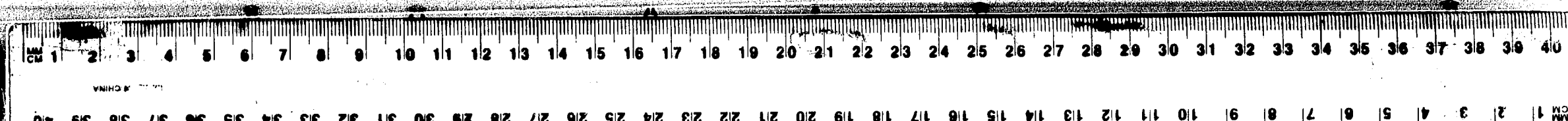
An ASSESSMENT to the GENERAL RATE for the SHIRE OF
in the Year 1926, after the Rate of eighteen Pence in the Pound, by virtue of the

Table with columns: No. on the Rate, NAME, ADDRESS AND OCCUPATION OF PERSON RATED, OWNER, DESCRIPTION AND SITUATION OF RATEABLE PROPERTY. Includes entries for Rindson, Hoffman, Hunt, Irving, Jackson, Jackson, James, James, James, Jeffrey, Johnson, Jones, Jones, Jones, Jones.

GORDON, made this 24th day of November
"Local Government Act 1915," for the Period ending the 30th day of September, 1927.

Note—The letter "O" placed against any Name signifies "Over-assessment."
The letter "L" placed against any Name signifies "Lessor."
The letter "A" placed against any Name signifies "Assessment."
The letter "O.T." placed against any Name signifies "Overlapping Tenement."

Table with columns: Electoral District of GIRDON, Net Annual Value, Reduced to an Appeal, No. on the Rate, AMOUNTS DUE, AMOUNTS PAID, RATES ABANDONED, ARREARS CARRIED FORWARD, REMARKS. Includes entries for 788, 789, 790, 791, 792, 793, 794, 795, 796, 797, 798, 799, 800, 801, 802, 803.



LOCAL GOVERNMENT ACT 1915. SECTION 206. SCHEDULE 17. CONSOLIDATION ACT AMENDMENT ACT 1916. SECTION 10 (2). SCHEDULE 12.


An ASSESSMENT to the GENERAL RATE for the SHIRE OF GORDON, made this 24th day of November "Local Government Act 1915," for the Period ending the 30th day of September, 1927.

Table with columns: No. on the Rate, NAME, ADDRESS AND OCCUPATION OF PERSON RATED, OWNER, DESCRIPTION AND SITUATION OF RATEABLE PROPERTY. Includes entries for Lane Adelaide, Lane Stephen & Hugh, Kenney, Kenworthy, Keith, Kirk, Kingsley, Kirkham, Lachmann, Lacy, Laity, Lang, Lanyon.

GORDON, made this 24th day of November "Local Government Act 1915," for the Period ending the 30th day of September, 1927.

Notes: The letter "O" placed against any Name signifies "Oversight." The letter "L" placed against any Name signifies "Lease." The letter "A" placed against any Name signifies "Assignment." The letter "C.T." placed against any Name signifies "Occupying Tenant."

Table with columns: Electoral District of GUNBOWEN, Subdivision, Net Annual Value, Reduced to an Annual Value, No. on the Rate, AMOUNTS DUE, AMOUNTS PAID, RATES ABANDONED, ARREARS CARRIED FORWARD, REMARKS. Includes summary rows at the bottom.



LOCAL GOVERNMENT ACT 1915. SECTION 206. FORM 17. CONSOLIDATION ACT AMENDMENT ACT 1916. SECTION 10 (1). FORM 12.

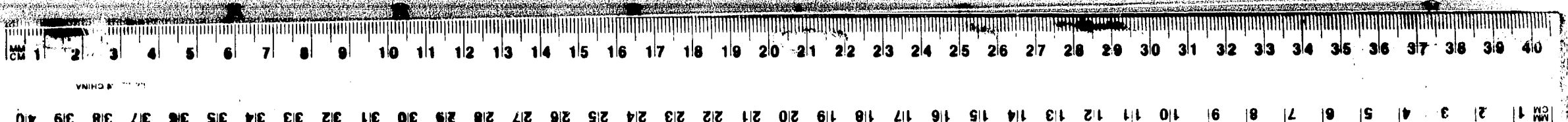
An ASSESSMENT to the GENERAL RATE for the SHIRE OF GORDON, made this 24th day of November "Local Government Act 1915," for the Period ending the 30th day of September, 1927.

Table with columns: No. of the Rate, Name, Address and Occupation of Person Rated, Owner Name, Address, Allot. Sec. Area, Parish, Description and Situation of Rateable Property.

GORDON, made this 24th day of November "Local Government Act 1915," for the Period ending the 30th day of September, 1927.

Note: The letter "C" placed against any Name signifies "Correct." The letter "A" placed against any Name signifies "Amended." The letter "D.L." placed against any Name signifies "Duplicating Tenant."

Table with columns: Electoral District of GUNBOURNE, Net Annual Value, Reduced to on Approx., No. on the Rate, AMOUNTS DUE, AMOUNTS PAID, RATES ABANDONED, ARREARS CARRIED FORWARD, REMARKS.



LOCAL GOVERNMENT ACT 1915.
SECTION 20. SCHEDULE 17.
CONVENTION FOR ASSESSMENT ACT 1915.
SECTION 11 (1). SCHEDULE 15.

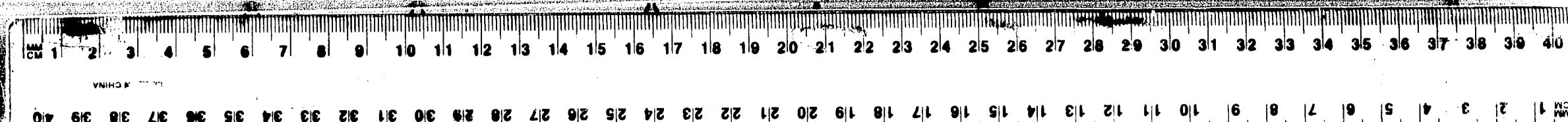
An ASSESSMENT to the GENERAL RATE for the SHIRE OF
in the Year 1926, after the Rate of eighteen Pence in the Pound, by virtue of the

No. on the Rate.	NAME, ADDRESS AND OCCUPATION OF PERSON RATED.				Owner, Lessee, Assignee or Occupier (as the case may be).	OWNER.		DESCRIPTION AND SITUATION OF RATEABLE PROPERTY.			
	Surname.	Christian Names.	FULL ADDRESS— Street, House, Farm, etc., and Number (if any) of the House, etc.	Traffic or Occupation.		Name.	Address.	Allot.	Sec.	Area.	Parish.
830	Lewis	Lewis	Boort	mot. mech.		Kirk James	Boort	1 ^a 1 ^a 5	5		Garage Victoria St. house Godfrey St. shop Godfrey St.
831	Lewis Loughnan	William Jeremiah	Boort Boort	ret. farmer		Lewis William Loughnan Ross	Boort Charlton	46 47 1 1 ^a 1	20 G 312		house off Gordon St.
832	Loughnan Loughnan	John Edward William John	Charlton Charlton	farmers				2 3 ^a	1 1	320 179	
								4 4 ^a	1 1	170 30	Marmal
								5 6 ^a	1 1	300 20	
								3 ^a	1	141	197 ^a
833	Mao	Elizabeth Jean	Boort	h. duties		Mao Elizabeth	Boort				allot Gordon St.
834	Malone	James	Bredgwin	farmer		Malone James	Bredgwin	40	2	407	Marmal
835	Malone	John Bunell	Bredgwin	farmer		Malone Margaret	Bredgwin	32	2	320	Marmal
836	Malone	John Stevens	Bredgwin	farmer		Malone John S.	Bredgwin	24 ^a	2	154	
								39	2	445	Marmal
837	Manallack	Walker	Boort	bootmaker		Andrews Bros. Manallack H.	Boort Boort	pt 6 41	3		shop Godfrey Street house Kinny Street allot Holloway Street
838	Mann	Rev Geo B	Boort	clergyman		Methodist Church Trustees		49			Parsonage King St
839	Marshall	Marian	Boort	h. d.		Marshall Marian	Boort	85			house Holloway St
840	Melotte	Adelaide J.	Boort	h. d.		Melotte Adelaide	Boort	87			allot Holloway St
841	Melotte	John	Boort	laborer		Wheeler Edith	Boort	16			house Gordon Street
842	Mercer	Flora	Boort	h. d.		Mercer Flora	Boort	116 117			allot Armstrong St
843	Methven	James	Boort	clergyman		Church of Christ Trustees		1	12		house Victoria St
844	Mills	Mrs. Elizabeth	Boort	h. d.		Boyle Elizabeth	Boort	5	1		house Victoria St
845	Mills	William John	Boort	printer		Kingfield Mary	Boort	pt 6	3		office Godfrey St
846	Mitchell	Charles	Boort	saddler		Max Service Roma	Boort	21 135	20 G		house Birtle St.
847	Molony	Denis Sylvester	Boort	farmer		Molony Denis	Boort	78 11 80 82	32 G 150 105		Mypitella
						Molony Thomas	Boort	87		650	
848	Mitchell	Eric	Boort	sped		Mitchell Eric	Boort	16 17 18	147		Garage allot Kinny Street

GORDON, made this 24th day of November
"Local Government Act 1915," for the Period ending the 30th day of September, 1927.

Note.—The letter "G" placed against any Name signifies "Gardener."
The letter "H" placed against any Name signifies "Horse."
The letter "A" placed against any Name signifies "Agriculture."
The letter "C.R." placed against any Name signifies "Occupying Tenant."

Electoral District of GUNBOWER Subdivision.	Net Annual Value. £	Reduced to on Appraisal.	No. on the Rate.	AMOUNTS DUE			AMOUNTS PAID.				RATES ABANDONED.		ARREARS CARRIED FORWARD.		REMARKS	
				Current Rate at Pence in the Pound.	Arrears Brought Forward.	No. on the Rate.	Current Rate.	Date.	Arrears.	Interest.	Date.	Amount.	Date of Minute.	Arrears.		No. on Next Rate.
	16064 1/2			1204 10/6	26 6 3 1/2	1183 19 9 1/2	18 2 9 1/2	6 14 1/2							28 19 9 1/2	
	34		830	2 11	2	2 11	15/6									
	36			2 14		2 14										
	20		831	1 10		1 10	29/6									
	37		832	2 15 6		2 15 6	9/6									
	55			4 2 6		4 2 6										
	30			2 5		2 5										
	30			2 5		2 5										
	4			6		6										
	50			3 15		3 15										
	3			4 6		4 6										
	23			1 4 6		1 4 6										
	2		833	3		3	7/6									
	100		834	7 10		7 10	7/6									
	12		835	5 8		5 8	4/6									
	35		836	2 12 6		2 12 6	4/6									
	110			8 5		8 5										
	20		837	1 10		1 10	13/6									
	16			1 4		1 4										
	2			3		3										
	24		838	1 16		1 16	29/6									
	14		839	1 4		1 4	17/6									
	1		840	1 6		1 6								16	836	
	16		841	1 4		1 4	8/6									
	1		842	1 6		1 6	7/6									
	15		843	1 2 6		1 2 6	9/6									
	28		844	2 2		2 2	7/7									
	26		845	1 19		1 19	7/7									
	18		846	1 7		1 7	24/5									
	68		847	5 2		5 2	7/6									
	27			2 11 6		2 11 6										
	24			1 13		1 13										
	22			10 19		10 19										
	144			2 3 6		2 3 6										
	29		848	3		3										
	17216 1/2			1291 4		1270 3 3 1/2	20 2 9	7 3 10 1/2						29 14 3 1/2		



Local Government Act 1915.
SECTION 256. SCHEDULE 27.
CONSTRUCTION ACT AMENDMENT ACT 1911.
SECTION 113 (1). SCHEDULE 15.
64.

An ASSESSMENT to the GENERAL RATE for the SHIRE OF
in the Year 1926, after the Rate of eighteen Pence in the Pound, by virtue of the

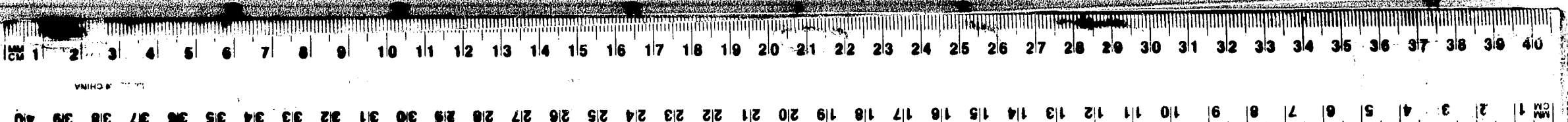
No. on the Rate.	NAME, ADDRESS AND OCCUPATION OF PERSON RATED.				OWNERS.	DESCRIPTION AND SITUATION OF RATEABLE PROPERTY.				
	Surname.	Christian Names.	FULL ADDRESS— Street, Suburb, Shire, County, State, and Name of any of the Holders.	Trade or Occupation.		Name.	Address.	Allot.	Sec.	Area.
849	Moloney	Martin Henry	Nychitella	farmer	Moloney Michael	Nychitella	88		605	Nychitella
850	Moloney	Raymond Scott	Nychitella	farmer	Moloney Michael	Nychitella	89		115	Nychitella
851	Moresi	Alice	Marmal	h. duties	Moresi Alice	Marmal	63		320	Terraplee
852	Moresi	Berdinand	Marmal	farmer	Moresi Berdinand	Marmal	4	4	320	Marmal
							53		100	
							56		90	
							57		100	
							61		72	Terraplee
							62		47	
							64		270	
853	Moresi	Frances Cyril	Marmal	farmer	Moresi Francesco	Marmal	65		320	Terraplee
854	Moresi	Henry Hilton	Marmal	farmer	Moresi Henry H.	Terraplee	51		320	
							53		247	
							54		320	Terraplee
							54 ¹		197	
855	Morrison	Annie Jane	Boort	h. duties	Morrison Annie	Boort	13.14	20	6	house lake New St.
856	Morrison	Francis A.	Boort	laborer	Morrison William J.	Boort	22.23	10		house off Wright St.
857	Morrison	Nabel	Boort	milliner	Morrison Nabel	Boort	11.8	14		shop Godfrey St.
858	Morrison	William	Boort	saddler	Morrison William	Boort	11.8	4		shop Godfrey Street
859	Morrison Co.	Thomas	Boort	auctioneer	Morrison James	Boort				office Godfrey Street
										sale yards Wright St.
860	Morrison Co.		Boort	gardener	Morrison Co.	Boort	11.1		25	Mysia
									15	water frontage
861	Mullen	Ernest	Boort	carter	Mullen Ernest	Boort	8	20	9	house Jubilee St.
862	Murphy	Mary	Boort		Murphy Mary	Boort	5	14	386	
	Ernest	William	Barraford West	farmers	Murphy Mary	Barraford West	10	2	316	Marmal
							11	2	320	
863	McLelland	Fredrick	Boort	agent	McLelland Arthur	Boort	15	14	657	
	Loose	Frederick			McLelland P.	Boort	20	4	640	Marmal
										house Railway Crescent
										office Godfrey Street
864	McLelland	Jane	31 Longway Rd. Barraford	h. duties	McLelland Jane	31 Longway Rd.	18	14	139	Marmal
865	McLelland	Margaret	31 Longway Rd. Barraford	h. duties	McLelland Marg.	Barraford	17	14	640	Marmal
866	McDonald	Mary J.	Boort	confectioner	McDonald Mary J.	Boort	11.6	3		shop Godfrey St.

GORDON, made this 24th day of November
"Local Government Act 1915," for the Period ending the 30th day of September, 1927.

Note—The letter "D" placed against any Name signifies "Deceased."
The letter "L" placed against any Name signifies "Lease."
The letter "A" placed against any Name signifies "Assignee."
The letter "O.T." placed against any Name signifies "Overriding Tenant."

West RIDING.

Electoral District of GUNSWOOD Subdivision.	Net Annual Value. £	Reduced to an Appraisal. £	Inch of Chairman.	No. on the Rate.	AMOUNTS DUE			AMOUNTS PAID.			RATES ABANDONED.		ARREARS CARRIED FORWARD.		REMARKS	
					Current Rate at Pence in the Pound.	Arrears Brought Forward.	No. on the Rate.	Current Rate.	Date.	Arrears.	Interest.	Date.	Amount.	Date of Minute.		Arrears.
	17216 1/2				1291 4/1	28 6 3 1		1270 3 3 1			20 2 9 7	7 3 10 1			29 4 3 1	
	136			849	10 1/2			10 4	17/8							
	150			850	11 5			11 5	20/6							
	72			851	5 8			5 8	7/6							
	64			852	4 1/6			4 1/6	7/6							
	20				1 10			1 10								
	18				1 7			1 7								
	20				1 10			1 10								
	15				1 2 6			1 2 6								
	11				1 1			1 1								
	54				4 1			4 1								
	72			853	5 8			5 8	7/6							
	64			854	4 1/6			4 1/6	20/6							
	55				4 2 6			4 2 6								
	64				4 1/6			4 1/6								
	39				2 15 6			2 15 6								
	50			855	3 15			3 15							11	851
	10			856	15			15	9/6						3 15	853
	34			857	2 11			2 11							2 11	855
	26			858	1 19			1 19							1 19	856
	7			859	10 6			10 6	10/6							
	8				12			12								
	12			860	18			18	5/3							
	2				3			3								
	14			861	1 1			1 1	9/6							
	72			862	3 8			3 8	27/6							
	67				5 6			5 6								
	64				4 1/6			4 1/6								
	140			863	10 10			10 10	10/6							
	128				9 12			9 12								
	145				3 1 6			3 1 6								
	8				12			12								
	27			864	2 6			2 6	10/6							
	144			865	10 1/6			10 1/6	10/6							
	28			866	2 2			2 2	3/2							
	18459 1				1421 18 6			1392 1 9 1							21 7 9 1	9 2 4 1



LOCAL GOVERNMENT ACT 1915
SECTION 204. SCHEDULE 37
CONSERVATION ACT AMENDMENT ACT 1915.
SECTION 13 (1). SCHEDULE 11.

AN ASSESSMENT to the GENERAL RATE for the SHIRE OF
in the Year 1920, after the Rate of eighteen Pence in the Pound, by virtue of the

Table with columns: No. on the Rate, NAME, ADDRESS AND OCCUPATION OF PERSON RATED, OWNER, DESCRIPTION AND SITUATION OF RATEABLE PROPERTY. Includes entries for Mc Eniry, Mc Grath, Mc Ever, Mc Kay, Mc Laren, Mc Neill, Mc Rae, Nelson, and Tolson.

GORDON, made this 24th day of November
"Local Government Act 1915," for the Period ending the 30th day of September, 1927.

Notes: The letter "D" placed against any Name signifies "Deceased."
The letter "A" placed against any Name signifies "Absent."
The letter "O.T." placed against any Name signifies "Occupying Tenant."

Table with columns: Electoral District of GUNBOWER, Net Annual Value, Reduced to on Appeal, No. on the Rate, AMOUNTS DUE, AMOUNTS PAID, RATES ABANDONED, ARREARS CARRIED FORWARD, REMARKS. Includes a summary row at the bottom with totals: 20725/1, 1554 7/6, 29 11 3, 1524 10 9, 21 7 9, 10 10, 38 3.

LOCAL GOVERNMENT ACT 1915.
SECTION 251, SCHEDULE 17,
COMPUTATION AND ASSESSMENT ACT 1915,
SECTION 119 (1), SCHEDULE 15.

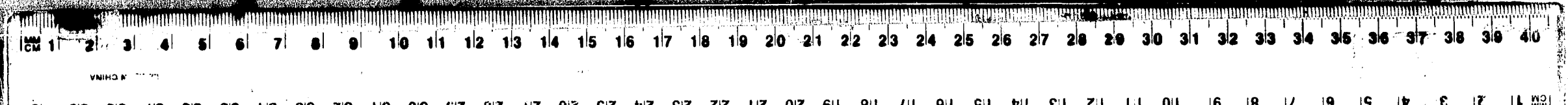
An ASSESSMENT to the GENERAL RATE for the SHIRE OF
in the Year 1920, after the Rate of eighteen Pence in the Pound, by virtue of the

No. on the Rate.	NAME, ADDRESS AND OCCUPATION OF PERSON RATED.				Owner, Name, Address, Occupied Tenement.	OWNER.				DESCRIPTION AND SITUATION OF RATEABLE PROPERTY.					
	Surname.	Christian Names.	FULL ADDRESS— Street, Number, Name of Street, and Name of any of the Tenements.	Trade or Occupation.		Name.	Address.	Allot.	Sec.	Area.	Parish.	Allot.	Sec.	Area.	Parish.
882	Nolan	Maitland	Barraport	farmer	Nolan Maitland	Barraport	15	1	320	Marmal					
	Nolan	Mary Ann		Nolan Mary Ann		16	1	320							
						14	2	320							
						26 ^c	2	128							
						1437	2	160							
883	Nolan	Margaret Teresa	39 Margaret Street Boort Bendigo	t. duties	Nolan Margaret J.	39 Margaret Street Boort Bendigo	27 ^b	2	262	1410				house Gordon St.	
	884	Nolan	Patrick	farmer	Nolan James	Barraport West	35	1	470						
							36	1	430					Marmal	
885	O'Connell	Ann Mary	Boort	t. duties	O'Connell Ann M.	Boort	29.51	15 ^b						house Kenney Street	
886	O'Connell	John	Leaghu	farmer	O'Connell John	Leaghu	22		267					Leaghu	
887	O'Connell	James Edmund	Boort West	farmer	O'Connell James K.	Boort West	13		325	Terraptee					
							13 ^a		396						
							14		254						
							15 ^a		86						
							15 ^b		284						
888	O'Donnell	Hillis	Boort West	farmer	O'Donnell Susan G.	Boort West	15 ^c		70	Terraptee					
							Barnes James	Kyatow	6			320			
							O'Donnell Hillis	Boort West	7			453			
							9		391						
							9 ^a		69						
889	O'Halloran	Edward	Boort	contractor	Reverend Cottage Committee	Boort	8 ^a		206	Terraptee					house Rutoli Street
							41		5						
890	Painter	Emma	Leaghu	t. duties	Painter Emma	Leaghu	61		320					Leaghu	
891	Painter	Robert	Leaghu	farmer	Government of Victoria	Leaghu	2		200	Terraptee					
							Reverend of Victoria	Reverend	41						
							Painter Robert	Leaghu	22 ^a			35			
892	Paton	Herbert John	Boort	taker	Paton Herbert J.	Boort	5		5	Terraptee					shop & Dwell, Victoria St.

GORDON, made this 24th day of November
"Local Government Act 1915," for the Period ending the 30th day of September, 1927.

Note.—The letter "D" placed against any Name signifies "Owner."
The letter "E" placed against any Name signifies "Lessee."
The letter "A" placed against any Name signifies "Assessee."
The letter "O.T." placed against any Name signifies "Occupying Tenant."

Electoral District of GUNBOWER Subdivision.	Net Annual Value. £	Reduced to on Appeal. £	Initials of Chairman.	No. on the Rate.	AMOUNTS DUE			AMOUNTS PAID.				RATES ABANDONED.		ARREARS CARRIED FORWARD.		REMARKS	
					Current Rate at Pence in the Pound.	Arrears Brought Forward.	No. on the Rate.	Current Rate.	Date.	Arrears.	Interest.	Date.	Amount.	Date of Minute.	Arrears.		No. on Next Date.
	20725 ^A				1554	7 6	29 11 3 ^A	1524	10 9 1		21 7 9 1	10 10 1			38	3 1	
	411			882	4 16			4 16	11/7								
	48				3 12			3 12									
	56				11 4			11 4									
	22				1 13			1 13				13 3	14/7				
	30				2 5			2 5									
	45				3 7 6			3 7 6									
	25			883	1 7 6			1 7 6	21/6			1 5	21/6				
	100			884	7 10			7 10	11/7								
	86				6 9			6 9				9 3	11/7				
	14			885	1 1			1 1	10/6								
	50			886	3 15	3 15	18 6 6	3 15	26/9	3 15		9	26/9				
	65			887	4 7 6			4 7 6	26/9								
	19				1 8 6			1 8 6									
	50				3 15		72	3 15									
	16				1 4			1 4				10 6	26/9				
	46				3 9			3 9									
	13				1 4 6			1 4 6									
	64			888	4 16			4 16	10/6								
	100				7 10			7 10									
	58				4 7			4 7									
	13				1 9 6			1 9 6									
	41				3 1 6	3 1 6	285	3 1 6			3 1 6	3 6	10/6				
	5			889	7 6			7 6									
	64			890	4 16			4 16	7/6								
	40			891	3			3	7/6								
	4				6			6									
	5				7 6			7 6									
	1				1 6			1 6									
	22				1 13			1 13									
	311			892	2 11			2 11	13/6								
	21925 ^A				1644	7 6	36 7 9 ^A	1644	3 3		28 4 5	12 7 7 1		7 6		38	3 1



LOCAL GOVERNMENT ACT 1914. SECTION 206. SCHEDULE 17. COMPENSATION AND ADJUSTMENT ACT 1911. SECTION 119 (1). SCHEDULE 11.

An ASSESSMENT to the GENERAL RATE for the SHIRE OF in the Year 1926, after the Rate of eighteen Pence in the Pound, by virtue of the

Table with columns: No. on the Rate, NAME, ADDRESS AND OCCUPATION OF PERSON RATED, OWNER, DESCRIPTION AND SITUATION OF RATEABLE PROPERTY. Includes entries for 893, 894, 895, 896, 897, 898, 899, 900, 901, 902, 903, 904, 905, 906, 907, 908, 909.

GORDON, made this 21st day of November "Local Government Act 1915," for the Period ending the 30th day of September, 1927.

Notes: The letter "O" placed against any Name signifies "Owner." The letter "L" placed against any Name signifies "Lessee." The letter "A" placed against any Name signifies "Assignee." The letter "C" placed against any Name signifies "Occupying Tenant."

Table with columns: Electoral District of GUNBOWER, Net Annual Value, Reduced to on Appeal, No. on the Rate, AMOUNTS DUE, AMOUNTS PAID, RATES ABANDONED, ASSESSMENTS CARRIED FORWARD, REMARKS. Includes a summary row at the bottom with totals: 23655, 1774 2/6, 37 3/4, 1743 3/3, 28 4/3, 13 1/1, 7 6/1, 39 11 3/1.



LOCAL GOVERNMENT ACT 1915. SECTION 204. SCHEDULE 17. CONSOLIDATED RATES AND ASSESSMENT ACT 1915. SECTION 119 (1). SCHEDULE 13.

An ASSESSMENT to the GENERAL RATE for the SHIRE OF GORDON, made this 24th day of November "Local Government Act 1915," for the Period ending the 30th day of September, 1927.

Table with columns: No. on the Rate, NAME, ADDRESS AND OCCUPATION OF PERSON RATED, OWNER, DESCRIPTION AND SITUATION OF RATEABLE PROPERTY. Includes entries for Robertson, Rodgers, Rodgers, Rosengrave, Rye, Rocholler, Sawyer, Sheeran, Skinner, Slatter, Slatter, Smith, and Smith.

GORDON, made this 24th day of November "Local Government Act 1915," for the Period ending the 30th day of September, 1927.

West RIDING.

Table with columns: Electoral District of GUNBOWER, Subdivision, Net Annual Value, Reduced to an Appeal, No. on the Rate, AMOUNTS DUE, AMOUNTS PAID, RATES ABANDONED, ARREARS CARRIED FORWARD, REMARKS. Includes a summary row at the bottom with totals.

LOCAL GOVERNMENT ACT 1915.
SECTION 20. SCHEDULE II.
CONVEYANCE ACT AMENDMENT ACT 1915.
SECTION 10 (1). SCHEDULE II.

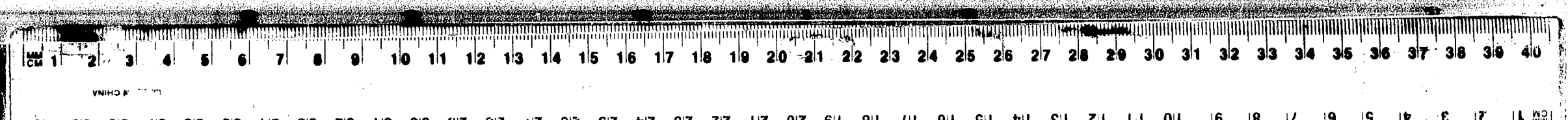
An ASSESSMENT to the GENERAL RATE for the SHIRE OF
in the Year 1926, after the Rate of eighteen Pence in the Pound, by virtue of the

Table with columns: No. on the Rate, Surname, Christian Names, Full Address, Trade or Occupation, Owner Name, Address, Allot, Sec, Area, Parish. Rows include property listings for Smiths in Marmal, Leaghur, and Barraport.

GORDON, made this 24th day of November
"Local Government Act 1915," for the Period ending the 30th day of September, 1927.

Notes: The letter "O" placed against any Name signifies "Owner."
The letter "L" placed against any Name signifies "Lessee."
The letter "A" placed against any Name signifies "Assignee."
The letter "C.T." placed against any Name signifies "Occupying Tenant."

Table with columns: Electoral District of Gwynne, Net Annual Value, Reduced to an Appeal, Initials of Chairman, No. on the Rate, AMOUNTS DUE (Current Rate at Pence in the Pound, Arrears Brought Forward, No. on the Rate), AMOUNTS PAID (Current Rate, Date, Arrears, Interest, Date), RATES ABANDONED (Amount, Date of Minute), ARREARS CARRIED FORWARD (Arrears, No. on Next Rate), REMARKS. Includes a handwritten 'West RIDING' at the top right.



LOCAL GOVERNMENT ACT 1915. SECTION 28. RATES. II. CONSOLIDATION ACT AMENDMENT ACT 1915. SECTION 11 (1). SCHED. II.

An ASSESSMENT to the GENERAL RATE for the SHIRE OF in the Year 1926, after the Rate of eighteen Pence in the Pound, by virtue of the

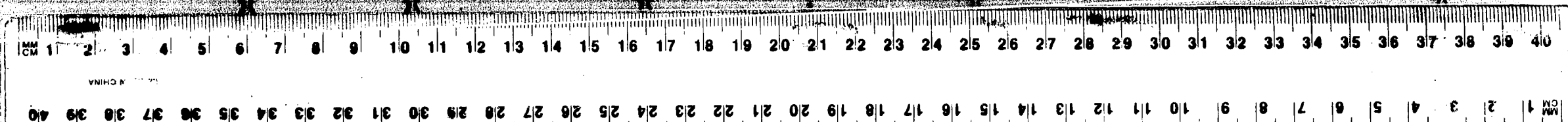
Table with columns: No. on the Rate, Surname, Christian Names, FULL ADDRESS, Trade or Occupation, Name, Address, Allot. Sec. Area, Parish, and Description and Situation of Rateable Property.

GORDON, made this 24th day of November "Local Government Act 1915," for the Period ending the 30th day of September, 1927.

Note: The letter "O" placed against any Name signifies "Owner." The letter "L" placed against any Name signifies "Lessee." The letter "A" placed against any Name signifies "Assignee." The letter "O.T." placed against any Name signifies "Occupying Tenant."

WEST RIDING.

Table with columns: Electoral District of Gidderdown, Subdivision, Net Annual Value, Reduced to an Appeal, No. on the Rate, AMOUNTS DUE (Current Rate at Pence in the Pound, Arrears Brought Forward, No. on the Rate), AMOUNTS PAID (Current Rate, Date, Arrears, Interest, Date), RATES ABANDONED (Amount, Date of Minute), ARREARS CARRIED FORWARD (Arrears, No. on Next Rate), and REMARKS.



Local Government Act 1915. SECTION 206. SCHEDULE II. COUNTY RATES ACT AMENDMENT ACT 1915. SECTION 10 (1). SCHEDULE II. 44.

An ASSESSMENT to the GENERAL RATE for the SHIRE OF in the Year 1926, after the Rate of eighteen Pence in the Pound, by virtue of the

Table with columns: No. on the Rate, NAME, ADDRESS AND OCCUPATION OF PERSON RATED, OWNER, DESCRIPTION AND SITUATION OF RATEABLE PROPERTY. Rows include property details for various owners like Town Elizabeth Boort, Town Frederick Boort, Town George Boort, etc.

GORDON, made this 24th day of November "Local Government Act 1915," for the Period ending the 30th day of September, 1927.

Notes: The letter "O" placed against any Name signifies "Owner." The letter "L" placed against any Name signifies "Lease." The letter "A" placed against any Name signifies "Assignment." The letter "O.T." placed against any Name signifies "Overlapping Tenant."

West RIDING.

Table with columns: Electoral District of GUNSHOWER, Subdivision, Net Annual Value, Reduced to on Appeal, No. on the Rate, AMOUNTS DUE (Current Rate at Pence in the Pound, Arrears Brought Forward, No. on the Rate), AMOUNTS PAID (Current Rate, Date, Arrears, Interest, Date), RATES ABANDONED (Amount, Date of Minute), ARREARS CARRIED FORWARD (Arrears, No. on Next Rate), REMARKS. Rows include property details and financial data for various owners.

Local Government Act 1915, Section 100, Schedule 17, Constitution Act Amendment Act 1915, Section 119 (1), Schedule 23.

An ASSESSMENT to the GENERAL RATE for the SHIRE OF GORDON, made this 24th day of November "Local Government Act 1915," for the Period ending the 30th day of September, 1927.


Table with columns: No. on the Rate, NAME, ADDRESS AND OCCUPATION OF PERSON RATED, OWNER, DESCRIPTION AND SITUATION OF RATEABLE PROPERTY. Includes entries for Naught James, Weaver Edward, Weaver Lewis, Weaver Edward, Weaver Mary & Blouise, Weaver Victor, Weaver Eva, Weaver Rosa Annie, Weaver Margaret, Weaver Isaac Job.

GORDON, made this 24th day of November "Local Government Act 1915," for the Period ending the 30th day of September, 1927.

Notes: The letter "G" placed against any Name signifies "Gross." The letter "L" placed against any Name signifies "Less." The letter "A" placed against any Name signifies "Assessed." The letter "O.T." placed against any Name signifies "Overpaying Tenant."

West RIDING.

Table with columns: Electoral District of GUNBOWER, Subdivision, Net Annual Value, Reduced to on Appraisal, No. on the Rate, AMOUNTS DUE, AMOUNTS PAID, RATES ABANDONED, ARREARS CARRIED FORWARD, REMARKS. Includes summary rows at the top and bottom.



LOCAL GOVERNMENT ACT 1915
SECTION 206. RETURN. 17
CONSTITUTION ACT AMENDMENT ACT 1915.
SECTION 113 (1). RETURN. 15.
461


An ASSESSMENT to the GENERAL RATE for the SHIRE OF
in the Year 1926, after the Rate of eighteen Pence in the Pound, by virtue of the

No. on the Rate.	NAME, ADDRESS AND OCCUPATION OF PERSON RATED.				Trade or Occupation.	OWNER.		DESCRIPTION AND SITUATION OF RATEABLE PROPERTY.			
	Surname.	Christian Names.	FULL ADDRESS—Street, Suburb, County, State, and Name of any other Street, and Name of any of the Tenements.			Name.	Address.	Allot.	Sec.	Area.	Parish.
975	Weaver	John Rufus	Minimindie	farmer.	Weaver John R.	Minimindie	1	E	320	Boort	
	Weaver	Elsie					16	E	164		
							17	E	174		
							18	E	64		
							19	E	152		
976	Weaver	Lewis Edward	Boort	agent	Weaver Edward	Boort	23	G	20	house lake New St	
					Weaver Cornelius	Boort				office Bodfry Street	
977	Davis	Lindsay	Boort	farmer	Weaver Lewis	Boort	38	G	166	allots Kollway Street	
	Weaver	Beryl Earnest			Weaver Isaac J.	Boort	15		315	allot Kollway Street Mysia	
978	Weaver	Arnie	Boort	farmer	Weaver Percy S.	Boort	16		290	Nychitella	
				15			160				
				72			268				
				93			137				
				18-99-102							
979	Weaver	William Victor	Latunial	farmer	Perpetual Executors	29 Queen M. Hill	11	G	160	allots Armstrong St.	
							11	G	260	Boort	
							30	G	182		
980	Hobb	Beryl A.	Terroffee S.	farmer	Hobb R. B. Sen.	Elsterwick	38		260	Terroffee	
							39		320		
							40		200		
							52		319		
							6	E	319		
981	Hobb	Robert E. Jun.	Boort	farmer	Hobb Robert Jun.	Boort	6	E	320	Boort	
							33	G	20	allots Jubilee Street	
982	Whittaker	Lahum	Barraport West	farmer	Whittaker Lahum	Barraport West	1		512	Marmal	
983	Whittaker	Sarah	Boort	h. duties	Whittaker Sarah	Boort	18		206	house Jubilee Street	
8984	Williams	Evan	Boort	storeman	Wingfield Eva	Boort	1		206	house lake New St	
985	Hills	Orlando J. Sen.	Boort	storeman	Hills Orlando J. Sen.	Boort	1		5	Mysia	
							73		117		
							74		320		
							182		20		
							19	F	320		
986	Wilson	George B.	Boort	gentleman	Wilson George	Boort	19	F	320	house lake New Street	
	Alexander	Walter G.								Boort	

GORDON, made this 24th day of November
"Local Government Act 1915," for the Period ending the 30th day of September, 1927.

West RIDING.
Note:—The letter "G" placed against any Name signifies "Owner."
The letter "L" placed against any Name signifies "Lessee."
The letter "A" placed against any Name signifies "Assignee."
The letter "C.T." placed against any Name signifies "Occupying Tenant."

Electoral District of GUNBOWER Subdivision.	Net Annual Value.	Reduced to on Appeal.	No. on the Rate.	AMOUNTS DUE			AMOUNTS PAID.			RATES ABANDONED.		ARREARS CARRIED FORWARD.		REMARKS					
				Current Rate at Pence in the Pound.	Arrears Brought Forward.	No. on the Rate.	Current Rate.	Date.	Arrears.	Interest.	Date.	Amount.	Date of Minute.		Arrears.	No. on Next Rate.			
	32146		475	2410	141	9	3	2379	5	11	32	9	14	17	7	6	40	2	1
	64			14				4	16	10/6									
	41			3				3	1	6									
	36			2				2	14										
	12			1				1	8										
	38			2				2	5										
	24			1				1	16										
	32		976	2				2	8	3/6									
	10			1				1	5										
	2			1				1	3										
	33		977	2				2	9	10/6									
	70		978	5				5	5	9/6									
	65			4				4	7	6									
	32			2				2	8										
	56			4				4	4										
	27			2				2	6										
	2			1				1	3										
	36		979	2				2	14	10/6									
	58			4				4	7										
	30			2				2	5										
	52		980	3				3	18	10/6									
	64			4				4	16										
	40			3				3											
	78			5				5	7										
	72		981	5				5	8	9/6									
	80			6				6											
	4			1				1	6										
	102		982	7				7	13	28/2									
	15		983	1				1	2	3/5									
	18		984	1				1	7	6/6									
	1		985	1				1	6	14/2									
	20			1				1	10										
	64			4				4	16										
	4			1				1	6										
	32		986	2				2	8	10/2									
	33452			2508	141	9	3	2477	7	11	32	9	14	17	7	6	40	2	1



LOCAL GOVERNMENT ACT 1914. SECTION 26. SUBD. 17. CONVEYANCE ACT (AMENDMENT) ACT 1914. SECTION 115 (1). SCHEDULE 13.

An ASSESSMENT to the GENERAL RATE for the SHIRE OF GORDON, made this 24th day of November "Local Government Act 1915," for the Period ending the 30th day of September, 1927.

GORDON, made this 24th day of November "Local Government Act 1915," for the Period ending the 30th day of September, 1927.

Notes: The letter "C" placed against any Name signifies "Owner." The letter "L" placed against any Name signifies "Lease." The letter "A" placed against any Name signifies "Assignee." The letter "O.T." placed against any Name signifies "Outgoing Tenant."

West RIDING.

Table with columns: No. on the Rate, NAME, ADDRESS AND OCCUPATION OF PERSON RATED, OWNER, DESCRIPTION AND SITUATION OF RATEABLE PROPERTY. Includes entries for Wilson, Windsor, Kingfield, Witcombe, Wright, and Yole.

Table with columns: Electoral District of GUNBOWER, Net Annual Value, Reduced to on Appeal, No. on the Rate, AMOUNTS DUE, AMOUNTS PAID, RATES ABANDONED, ARREARS CARRIED FORWARD, REMARKS. Includes summary for EAST RIDING, CENTRAL, and WEST.

A General Rate of eighteen pence in the pound sterling was made on the 24th day of November 1926 for the period commencing on the first day of October 1926 and ending on the 30th day of September 1927. Witness the seal of the Council of the Shire of Gordon was affixed hereon in the presence of...

James Cable President, Mark Barnes Councillor, R. W. G. ... Councillor, Clarence D. ... Secretary.

Stamp: 20 NOV 1927

